

# Outer Dowsing Offshore Wind

## Plans (Part 2 of 2)

### 2.5 Land Plans

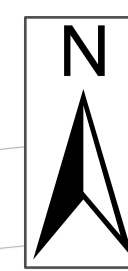
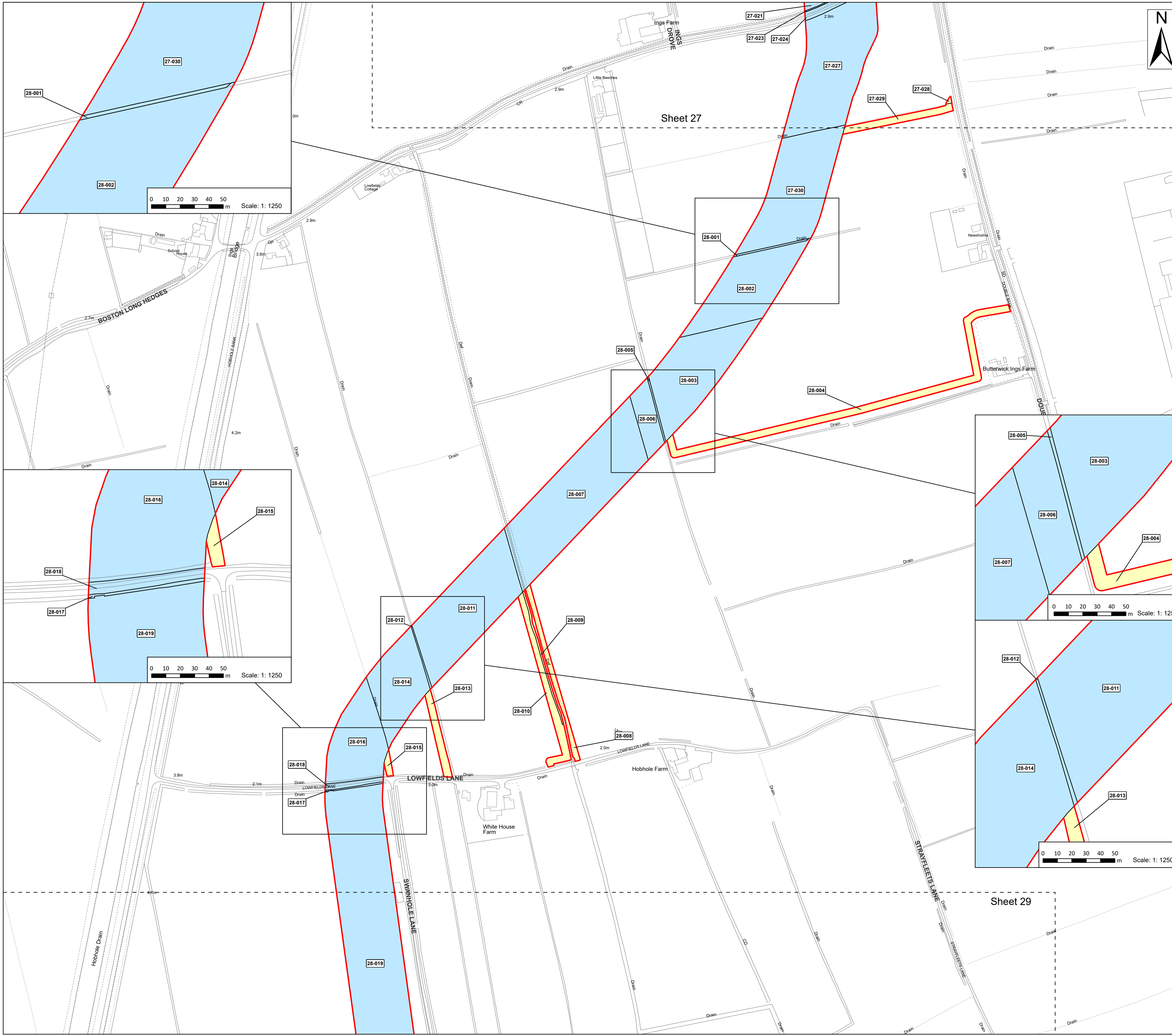
Date: December 2024

Document Reference: 2.5

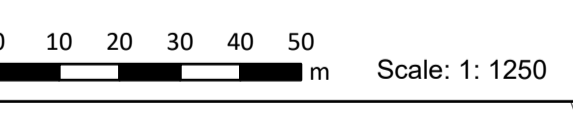
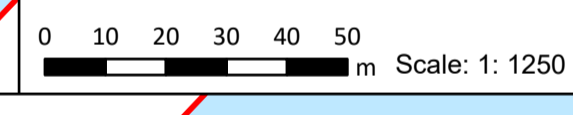
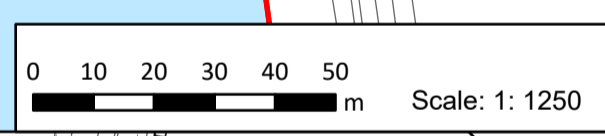
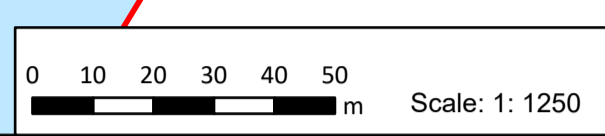
Pursuant to APFP Regulation: 5(2)(i)

Rev: 6.0

Company:	<b>Outer Dowsing Offshore Wind</b>			Asset:	<b>Whole Asset</b>	
Project:	<b>Whole Wind Farm</b>			Sub Project/Package:	Whole Asset	
Document Title or Description:	2.5 Land Plans					
Internal Document Number:	PP1-ODOW-DEV-CS-PLN-0015_06			3 <sup>rd</sup> Party Doc No (If applicable):	N/A	
<b>Rev No.</b>	<b>Date</b>	<b>Status / Reason for Issue</b>	<b>Author</b>	<b>Checked by</b>	<b>Reviewed by</b>	<b>Approved by</b>
1.0	March 2024	DCO Application	Dalcour Maclaren	Shepherd & Wedderburn	Outer Dowsing	Outer Dowsing
2.0	July 2024	Response to Section 51 Advice	Dalcour Maclaren	Shepherd & Wedderburn	Outer Dowsing	Outer Dowsing
3.0	September 2024	Procedural Deadline 19 September	Dalcour Maclaren	Shepherd & Wedderburn	Outer Dowsing	Outer Dowsing
4.0	October 2024	Deadline 1	Dalcour Maclaren	Shepherd & Wedderburn	Outer Dowsing	Outer Dowsing
5.0	November 2024	Deadline 2	Dalcour Maclaren	Shepherd & Wedderburn	Outer Dowsing	Outer Dowsing
6.0	December 2024	Deadline 3	Dalcour Maclaren	Shepherd & Wedderburn	Outer Dowsing	Outer Dowsing



- Legend**
- Order Limits
  - Permanent Rights
  - Temporary Rights

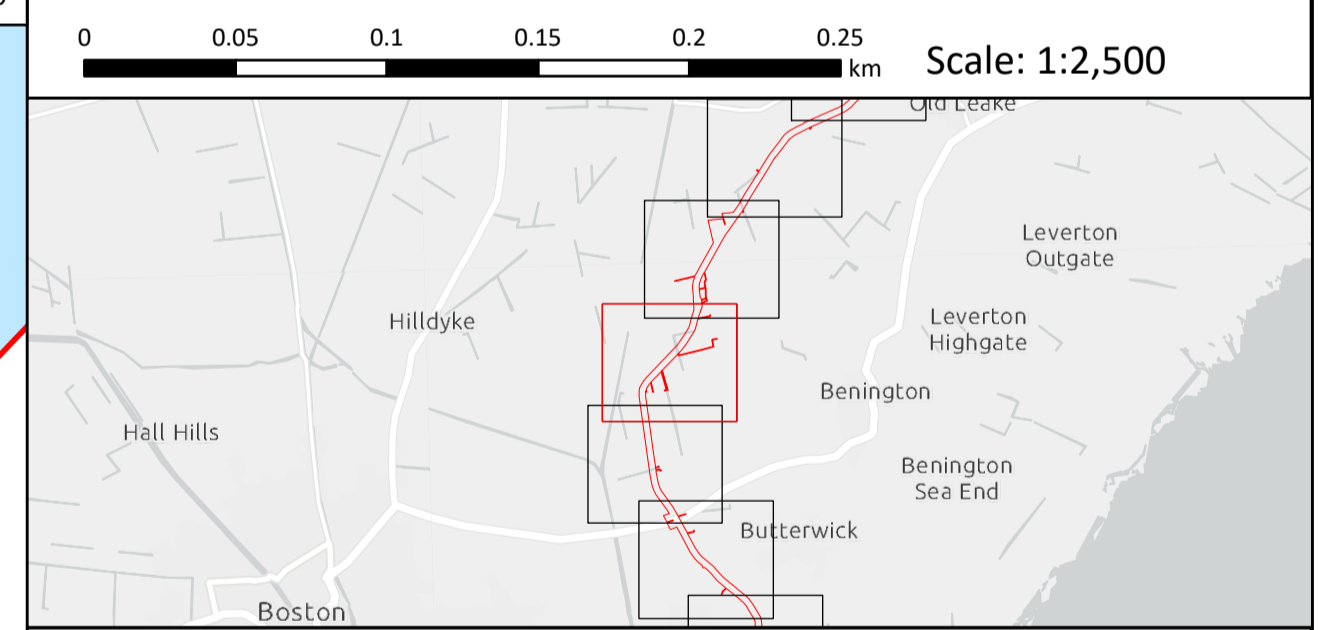


**Source:**  
 Contains Esri Community Maps Contributors, Esri UK, Esri, TomTom, Garmin, Foursquare, GeoTechnologies, Inc, METI/NASA, USGS, Esri UK, Esri, TomTom, Garmin, Foursquare, GeoTechnologies, Inc, METI/NASA, USGS.  
 Based upon the Ordnance Survey Map with the sanction of the controller of HM Stationery Office. Crown Copyright Reserved. © OS Licence No. 0100031673

**Notes:**

**Status:**  
Pre-examination Update

Onshore Coordinate System  
 Datum: OSGB 1936  
 Spheroid: Airy 1830  
 Projection: British National Grid  
 Central Meridian: 2 W  
 Vertical Reference: Newlyn



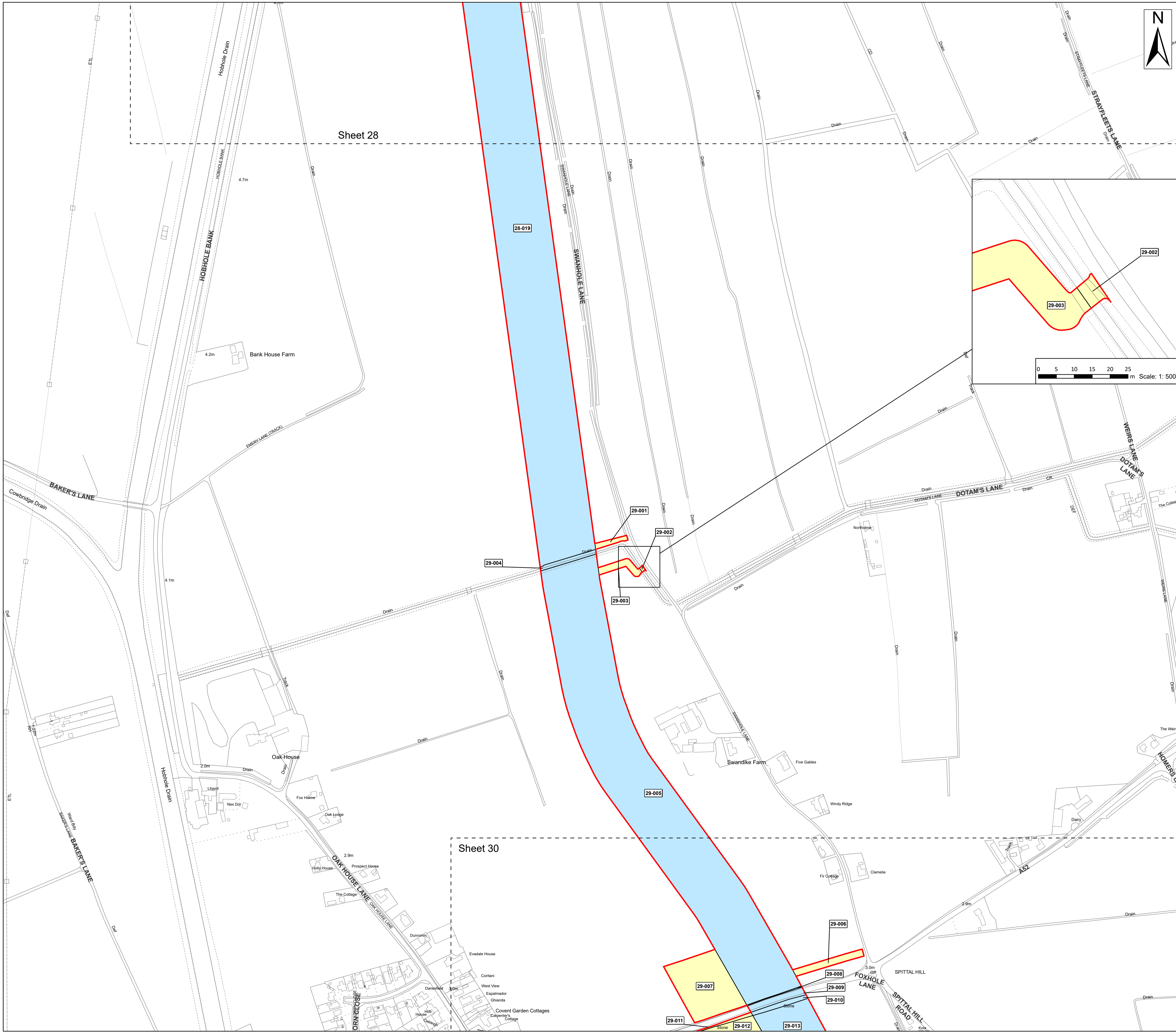
## Outer Dowsing Offshore Wind 2.5 Land Plans V6 DCO Application

Drawing No: PP1-ODOW-DEV-CS-MAP-0005\_02

Drawing: 28 of 51			Page Size: A1		
Rev No:	Date	Description	Drawn	Checked	Approved
3.0	Sept 2024	Response to Rule 17 Letter	WS	DM/ODOW	ODOW
4.0	Oct 2024	Deadline 1	WS	DM/ODOW	ODOW
5.0	Nov 2024	Deadline 2	WS	DM/ODOW	ODOW
6.0	Dec 2024	Deadline 3	WS	DM/ODOW	ODOW



This document may only be used for the purpose for which it was commissioned and in accordance with the terms of engagement for that commission. Unauthorised use of this document in any form whatsoever is prohibited.



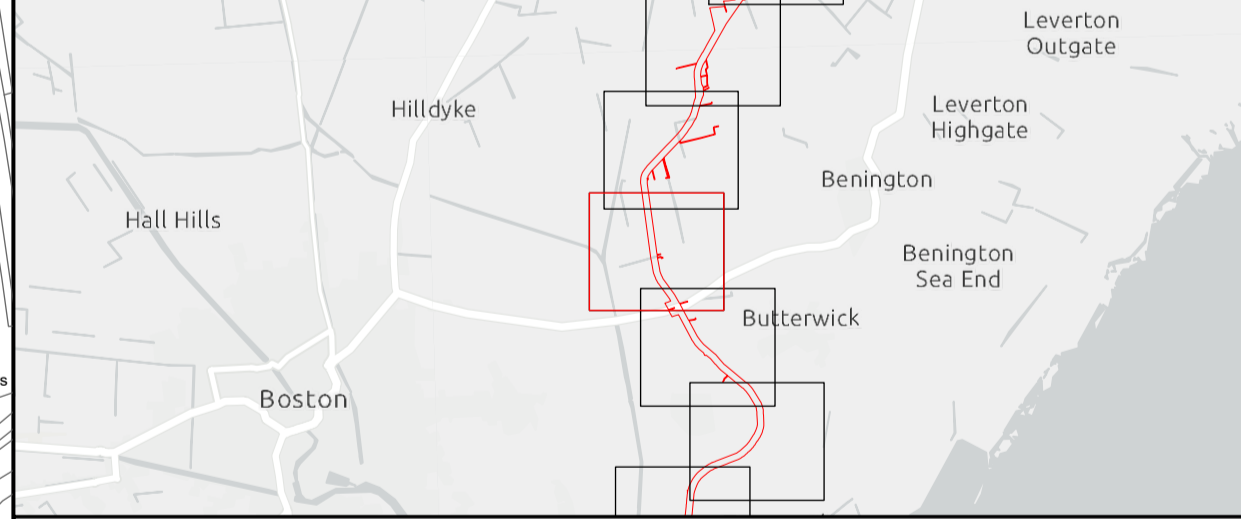
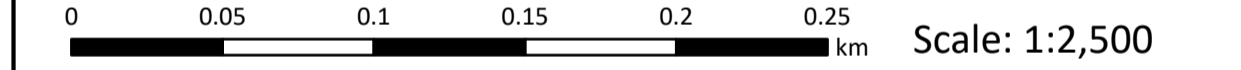
- Legend**
- Order Limits
  - Permanent Rights
  - Temporary Rights

**Source:**  
 Contains Esri Community Maps Contributors, Esri UK, Esri, TomTom, Garmin, Foursquare, GeoTechnologies, Inc, METI/NASA, USGS, Esri UK, Esri, TomTom, Garmin, Foursquare, GeoTechnologies, Inc, METI/NASA, USGS.  
 Based upon the Ordnance Survey Map with the sanction of the controller of HM Stationery Office. Crown Copyright Reserved. © OS Licence No. 0100031673

**Notes:**

**Status:**  
Pre-examination Update

Onshore Coordinate System  
 Datum: OSGB 1936  
 Spheroid: Airy 1830  
 Projection: British National Grid  
 Central Meridian: 2 W  
 Vertical Reference: Newlyn



## Outer Dowsing Offshore Wind 2.5 Land Plans V6 DCO Application

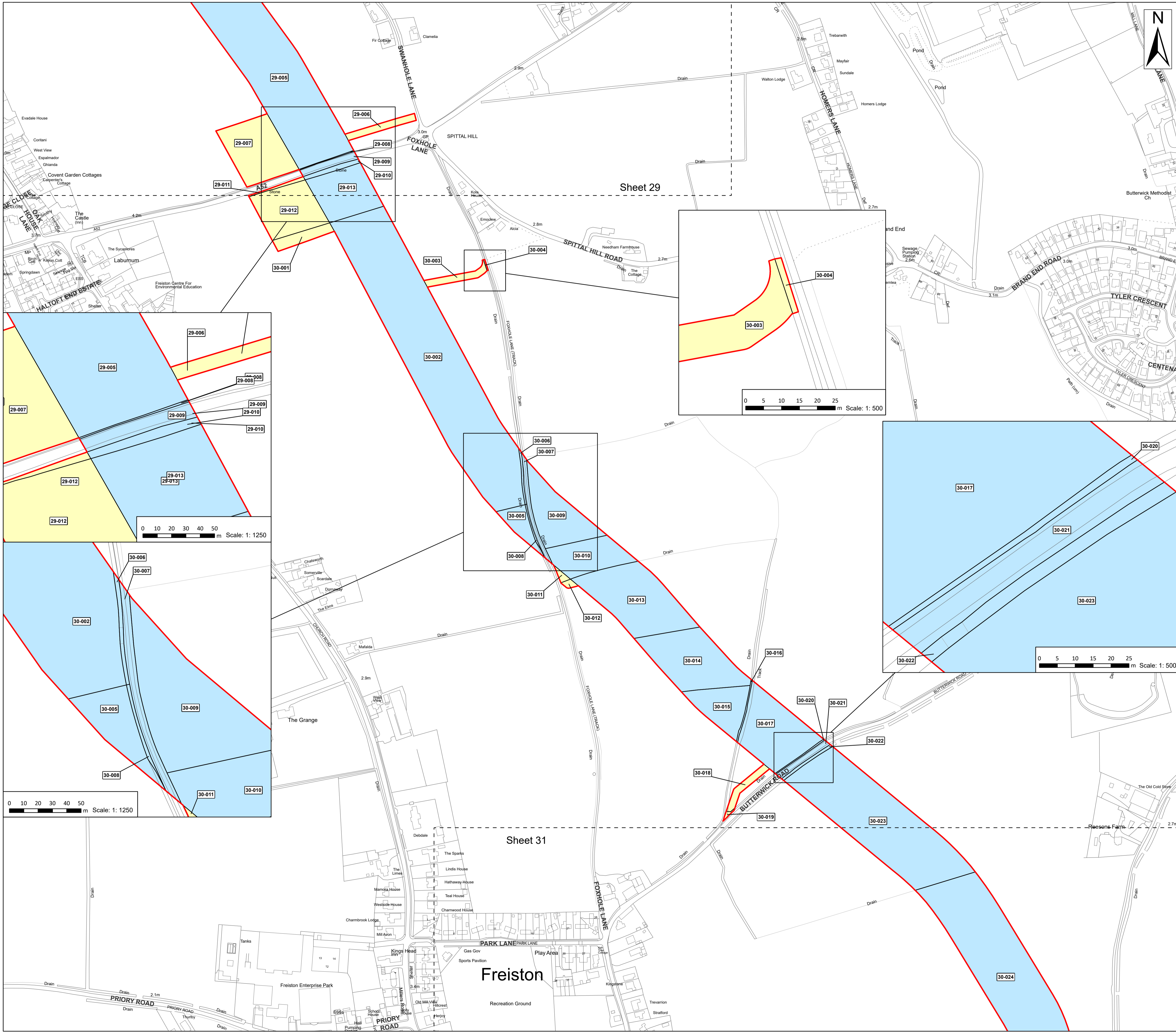
Drawing No: PP1-ODOW-DEV-CS-MAP-0005\_02

Drawing: 29 of 51 Page Size: A1

Rev No:	Date	Description	Drawn	Checked	Approved
3.0	Sept 2024	Response to Rule 17 Letter	WS	DM/ODOW	ODOW
4.0	Oct 2024	Deadline 1	WS	DM/ODOW	ODOW
5.0	Nov 2024	Deadline 2	WS	DM/ODOW	ODOW
6.0	Dec 2024	Deadline 3	WS	DM/ODOW	ODOW



This document may only be used for the purpose for which it was commissioned and in accordance with the terms of engagement for that commission. Unauthorised use of this document in any form whatsoever is prohibited.



**Legend**

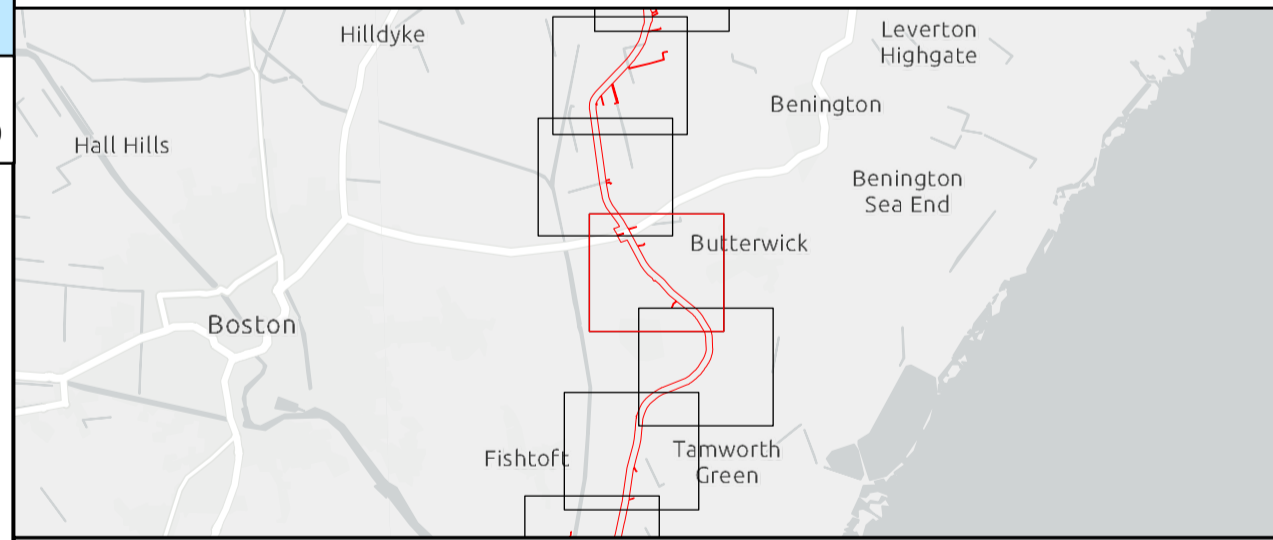
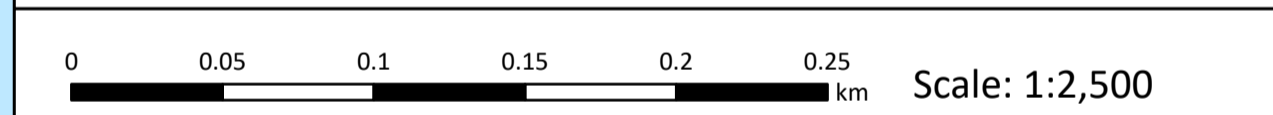
- Order Limits
- Permanent Rights
- Temporary Rights

Source:  
 Contains Esri Community Maps Contributors, Esri UK, Esri, TomTom, Garmin, Foursquare, GeoTechnologies, Inc, METI/NASA, USGS, Esri UK, Esri, TomTom, Garmin, Foursquare, GeoTechnologies, Inc, METI/NASA, USGS.  
 Based upon the Ordnance Survey Map with the sanction of the controller of HM Stationery Office. Crown Copyright Reserved. © OS Licence No. 0100031673

**Notes:**

Status:  
 Pre-examination Update

Onshore Coordinate System  
 Datum: OSGB 1936  
 Spheroid: Airy 1830  
 Projection: British National Grid  
 Central Meridian: 2 W  
 Vertical Reference: Newlyn



## Outer Dowsing Offshore Wind 2.5 Land Plans V6 DCO Application

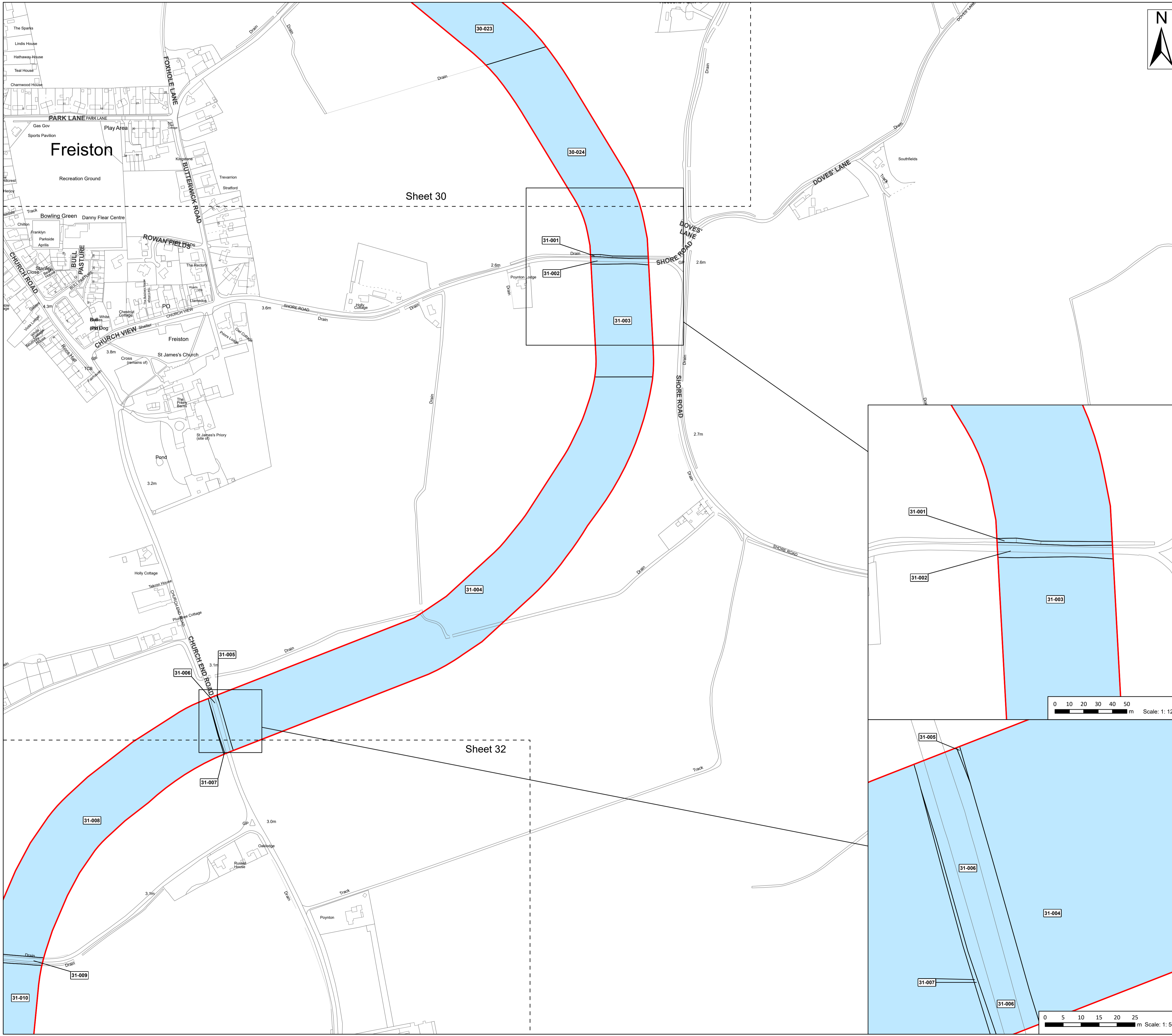
Drawing No: PP1-ODOW-DEV-CS-MAP-0005\_02

Drawing: 30 of 51      Page Size: A1

Rev No:	Date	Description	Drawn	Checked	Approved
3.0	Sept 2024	Response to Rule 17 Letter	WS	DM/ODOW	ODOW
4.0	Oct 2024	Deadline 1	WS	DM/ODOW	ODOW
5.0	Nov 2024	Deadline 2	WS	DM/ODOW	ODOW
6.0	Dec 2024	Deadline 3	WS	DM/ODOW	ODOW



This document may only be used for the purpose for which it was commissioned and in accordance with the terms of engagement for that commission. Unauthorised use of this document in any form whatsoever is prohibited.



**Legend**

- Order Limits
- Permanent Rights

**Source:**  
 Contains Esri Community Maps Contributors, Esri UK, Esri, TomTom, Garmin, Foursquare, GeoTechnologies, Inc, METI/NASA, USGS, Esri UK, Esri, TomTom, Garmin, Foursquare, GeoTechnologies, Inc, METI/NASA, USGS.  
 Based upon the Ordnance Survey Map with the sanction of the controller of HM Stationery Office. Crown Copyright Reserved. © OS Licence No. 0100031673

**Notes:**

**Status:**  
Pre-examination Update

**Onshore Coordinate System**  
 Datum: OSGB 1936  
 Spheroid: Airy 1830  
 Projection: British National Grid  
 Central Meridian: 2 W  
 Vertical Reference: Newlyn

0 0.05 0.1 0.15 0.2 0.25 0.3 km Scale: 1:2,500

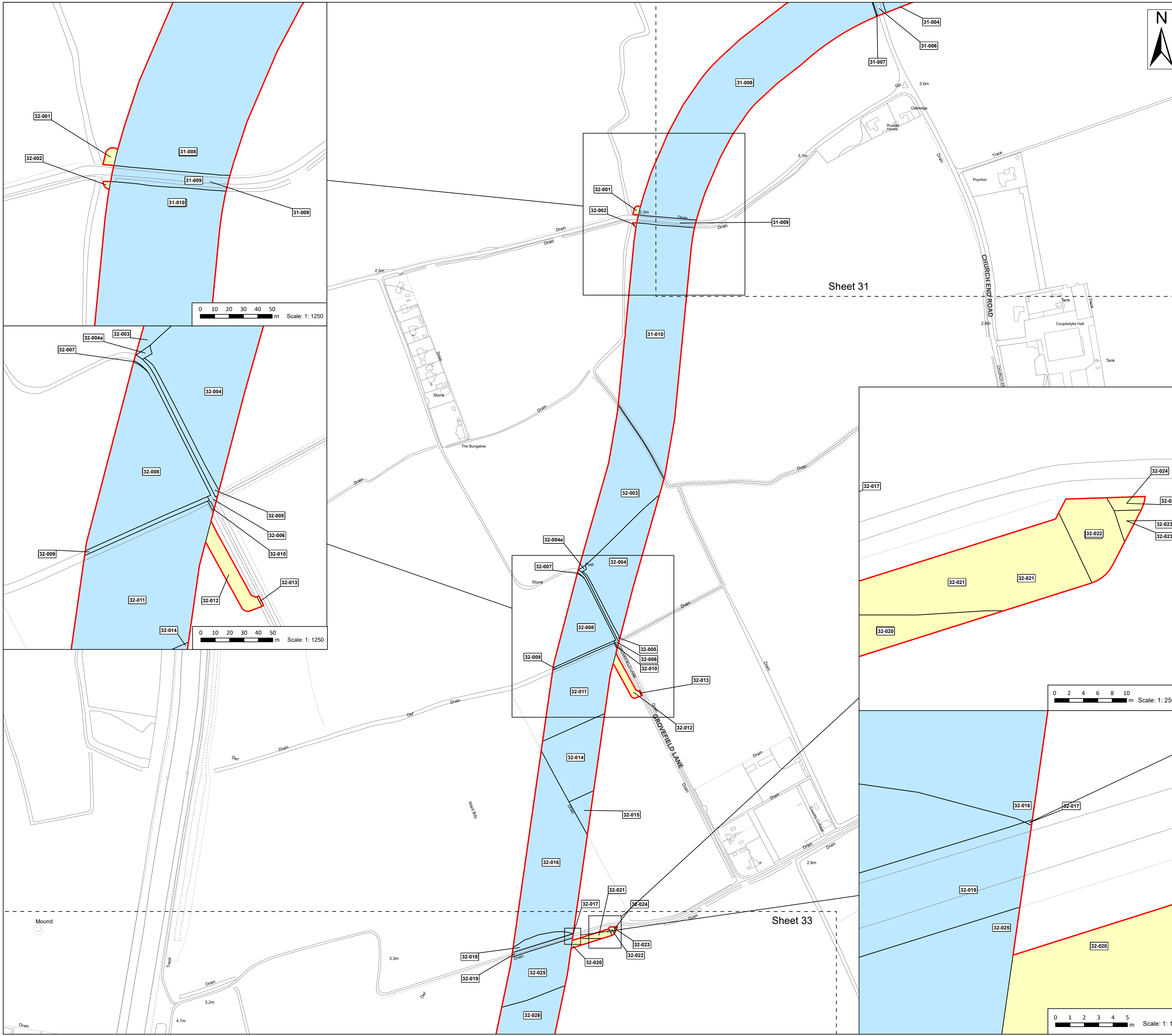
**Outer Dowsing Offshore Wind  
 2.5 Land Plans V6  
 DCO Application**

Drawing No: PP1-ODOW-DEV-CS-MAP-0005\_02

Drawing: 31 of 51			Page Size: A1		
Rev No:	Date	Description	Drawn	Checked	Approved
3.0	Sept 2024	Response to Rule 17 Letter	WS	DM/ODOW	ODOW
4.0	Oct 2024	Deadline 1	WS	DM/ODOW	ODOW
5.0	Nov 2024	Deadline 2	WS	DM/ODOW	ODOW
6.0	Dec 2024	Deadline 3	WS	DM/ODOW	ODOW

**OUTER DOWSING OFFSHORE WIND**

This document may only be used for the purpose for which it was commissioned and in accordance with the terms of engagement for that commission. Unauthorised use of this document in any form whatsoever is prohibited.



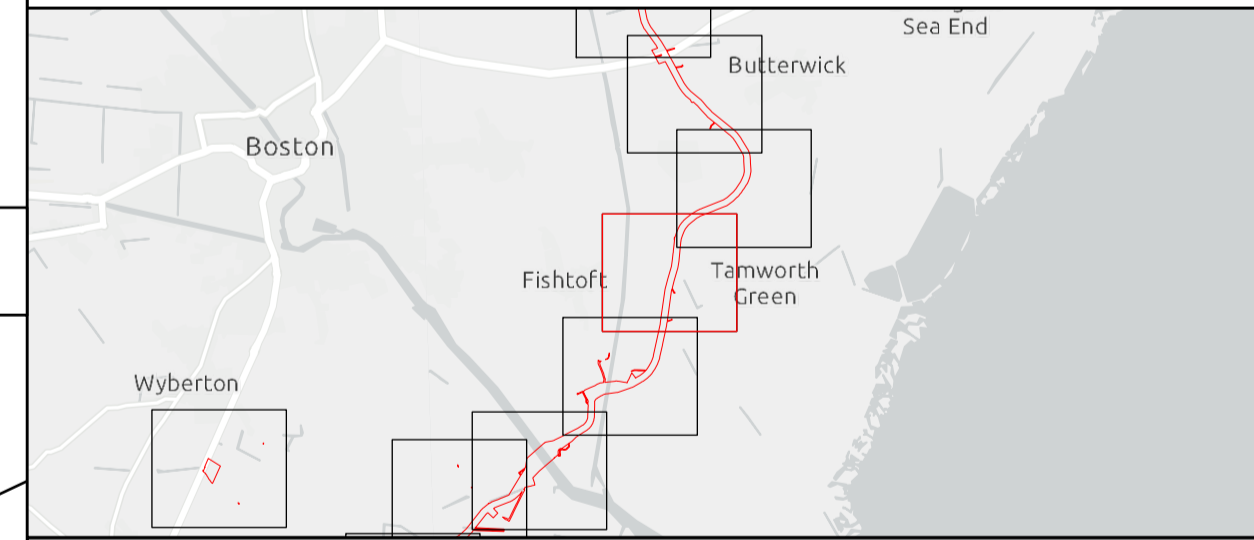
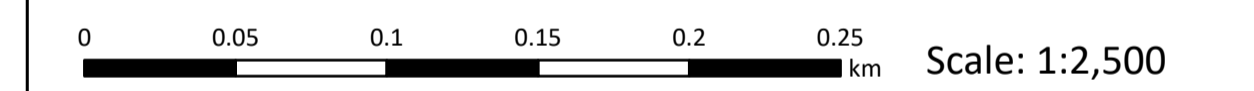
**Legend**

- Order Limits
- Permanent Rights
- Temporary Rights

**Source:**  
 Contains Esri Community Maps Contributors, Esri UK, Esri, TomTom, Garmin, Foursquare, GeoTechnologies, Inc, METI/NASA, USGS, Esri UK, Esri, TomTom, Garmin, Foursquare, GeoTechnologies, Inc, METI/NASA, USGS.  
 Based upon the Ordnance Survey Map with the sanction of the controller of HM Stationery Office. Crown Copyright Reserved. © OS Licence No. 0100031673

<b>Notes:</b>	<b>Status:</b>
	Pre-examination Update

Onshore Coordinate System  
 Datum: OSGB 1936  
 Spheroid: Airy 1830  
 Projection: British National Grid  
 Central Meridian: 2 W  
 Vertical Reference: Newlyn



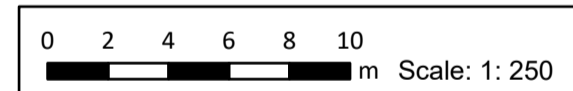
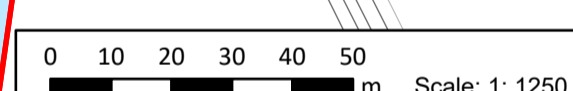
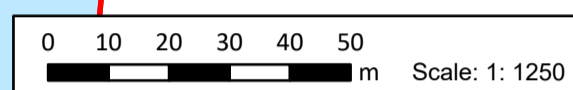
## Outer Dowsing Offshore Wind 2.5 Land Plans V6 DCO Application

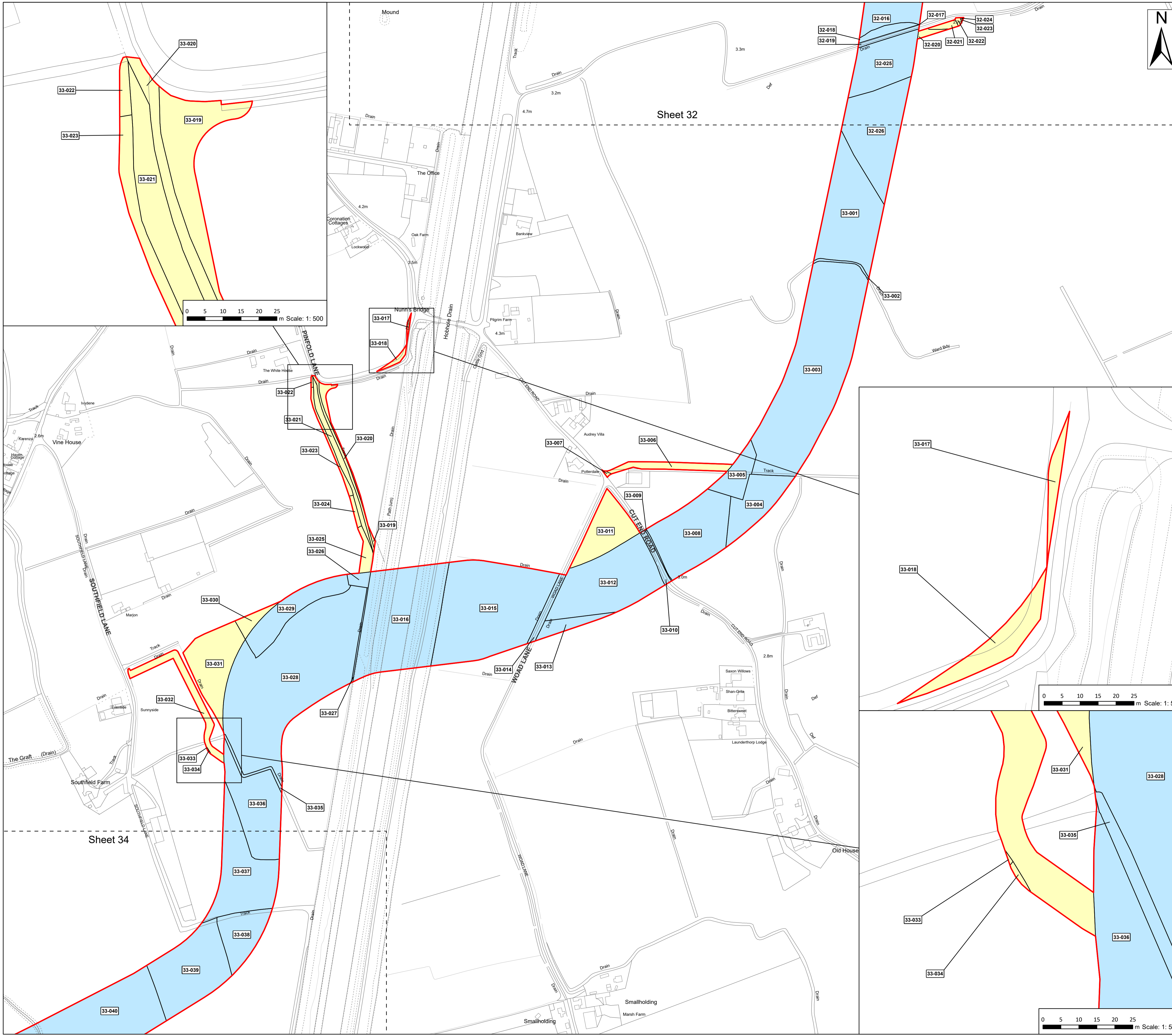
Drawing No: PP1-ODOW-DEV-CS-MAP-0005\_02

Drawing: 32 of 51			Page Size: A1		
Rev No:	Date	Description	Drawn	Checked	Approved
3.0	Sept 2024	Response to Rule 17 Letter	WS	DM/ODOW	ODOW
4.0	Oct 2024	Deadline 1	WS	DM/ODOW	ODOW
5.0	Nov 2024	Deadline 2	WS	DM/ODOW	ODOW
6.0	Dec 2024	Deadline 3	WS	DM/ODOW	ODOW



This document may only be used for the purpose for which it was commissioned and in accordance with the terms of engagement for that commission. Unauthorised use of this document in any form whatsoever is prohibited.





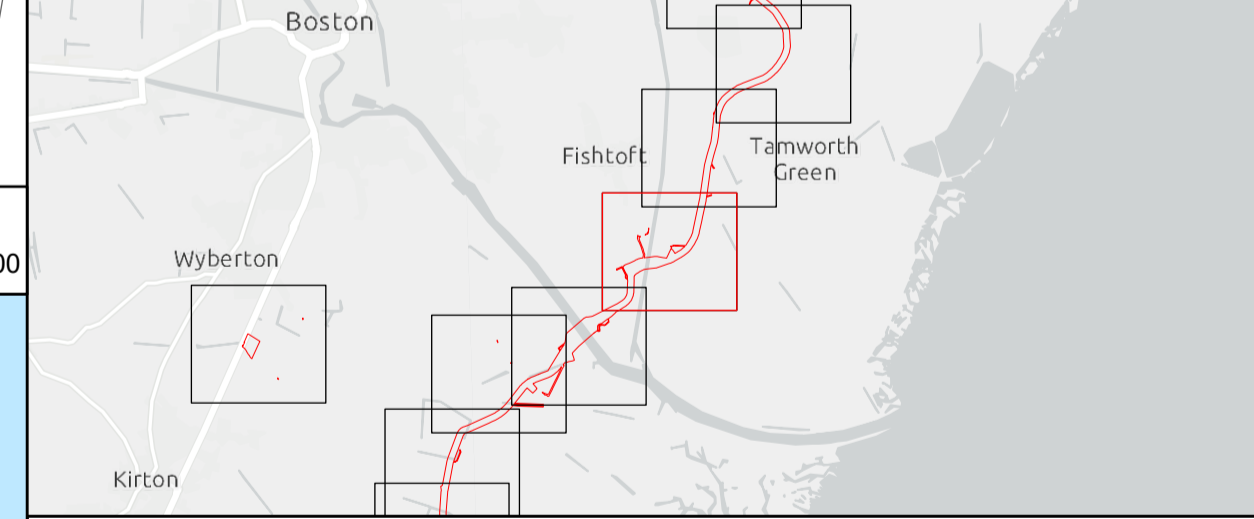
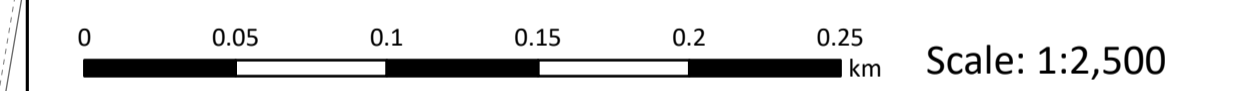
- Legend**
- Order Limits
  - Permanent Rights
  - Temporary Rights

**Source:**  
 Contains Esri Community Maps Contributors, Esri UK, Esri, TomTom, Garmin, Foursquare, GeoTechnologies, Inc, METI/NASA, USGS, Esri UK, Esri, TomTom, Garmin, Foursquare, GeoTechnologies, Inc, METI/NASA, USGS.  
 Based upon the Ordnance Survey Map with the sanction of the controller of HM Stationery Office. Crown Copyright Reserved. © OS Licence No. 0100031673

**Notes:**

	<b>Status:</b>
	Pre-examination Update

Onshore Coordinate System  
 Datum: OSGB 1936  
 Spheroid: Airy 1830  
 Projection: British National Grid  
 Central Meridian: 2 W  
 Vertical Reference: Newlyn



## Outer Dowsing Offshore Wind 2.5 Land Plans V6 DCO Application

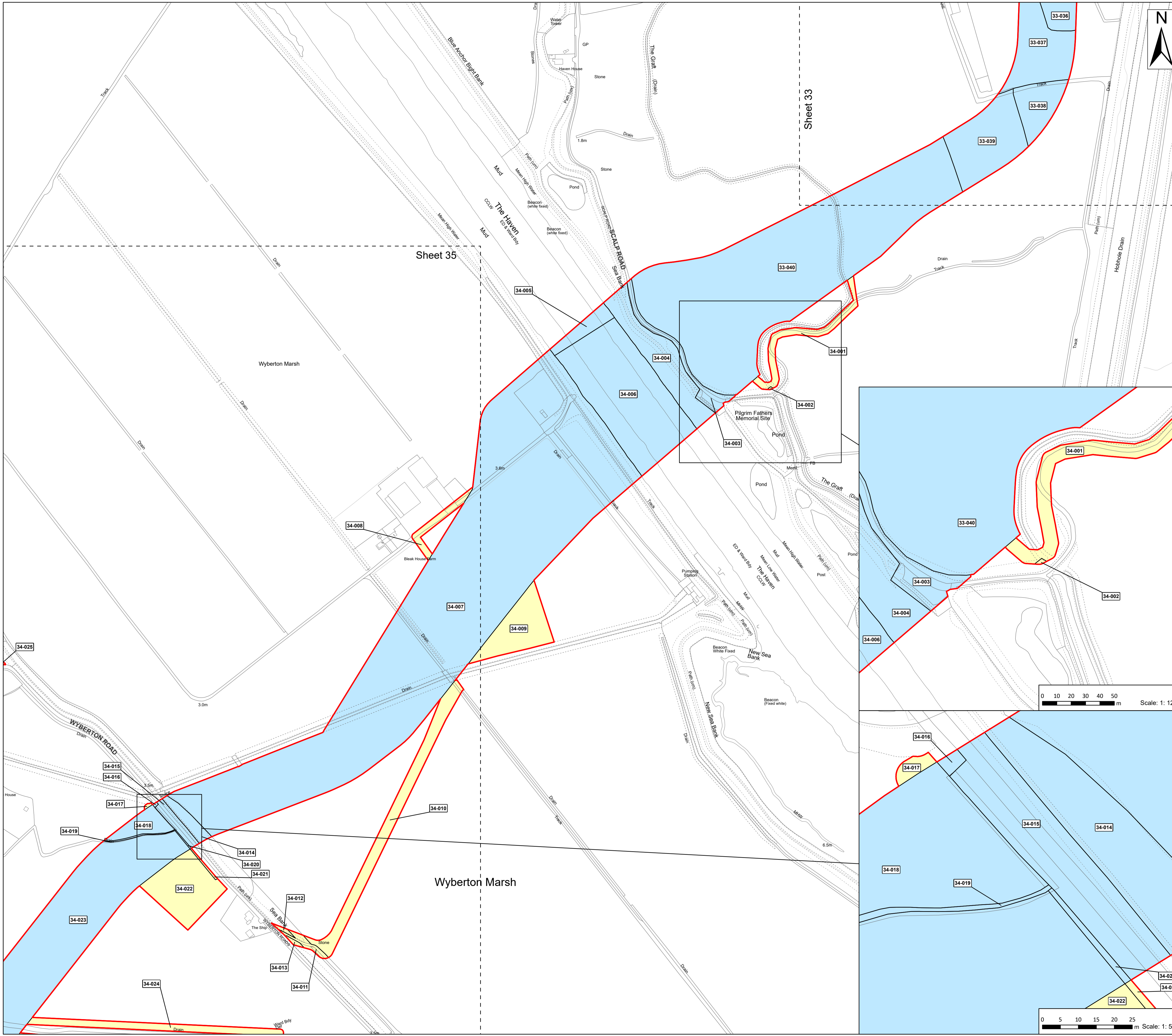
Drawing No: PP1-ODOW-DEV-CS-MAP-0005\_02

Drawing: 33 of 51			Page Size: A1		
Rev No:	Date	Description	Drawn	Checked	Approved
3.0	Sept 2024	Response to Rule 17 Letter	WS	DM/ODOW	ODOW
4.0	Oct 2024	Deadline 1	WS	DM/ODOW	ODOW
5.0	Nov 2024	Deadline 2	WS	DM/ODOW	ODOW
6.0	Dec 2024	Deadline 3	WS	DM/ODOW	ODOW



This document may only be used for the purpose for which it was commissioned and in accordance with the terms of engagement for that commission. Unauthorised use of this document in any form whatsoever is prohibited.





**Legend**

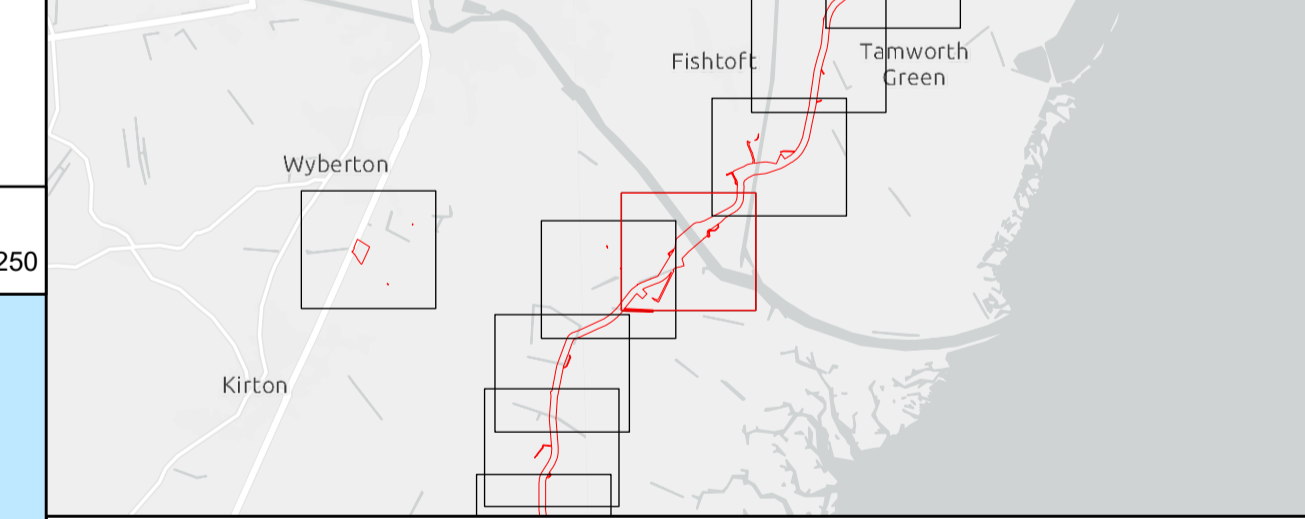
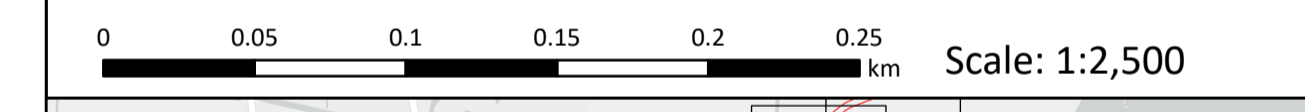
- Order Limits
- Permanent Rights
- Temporary Rights

**Source:**  
 Contains Esri Community Maps Contributors, Esri UK, Esri, TomTom, Garmin, Foursquare, GeoTechnologies, Inc, METI/NASA, USGS, Esri UK, Esri, TomTom, Garmin, Foursquare, GeoTechnologies, Inc, METI/NASA, USGS.  
 Based upon the Ordnance Survey Map with the sanction of the controller of HM Stationery Office. Crown Copyright Reserved. © OS Licence No. 0100031673

**Notes:**

**Status:**  
 Pre-examination Update

**Onshore Coordinate System**  
 Datum: OSGB 1936  
 Spheroid: Airy 1830  
 Projection: British National Grid  
 Central Meridian: 2 W  
 Vertical Reference: Newlyn



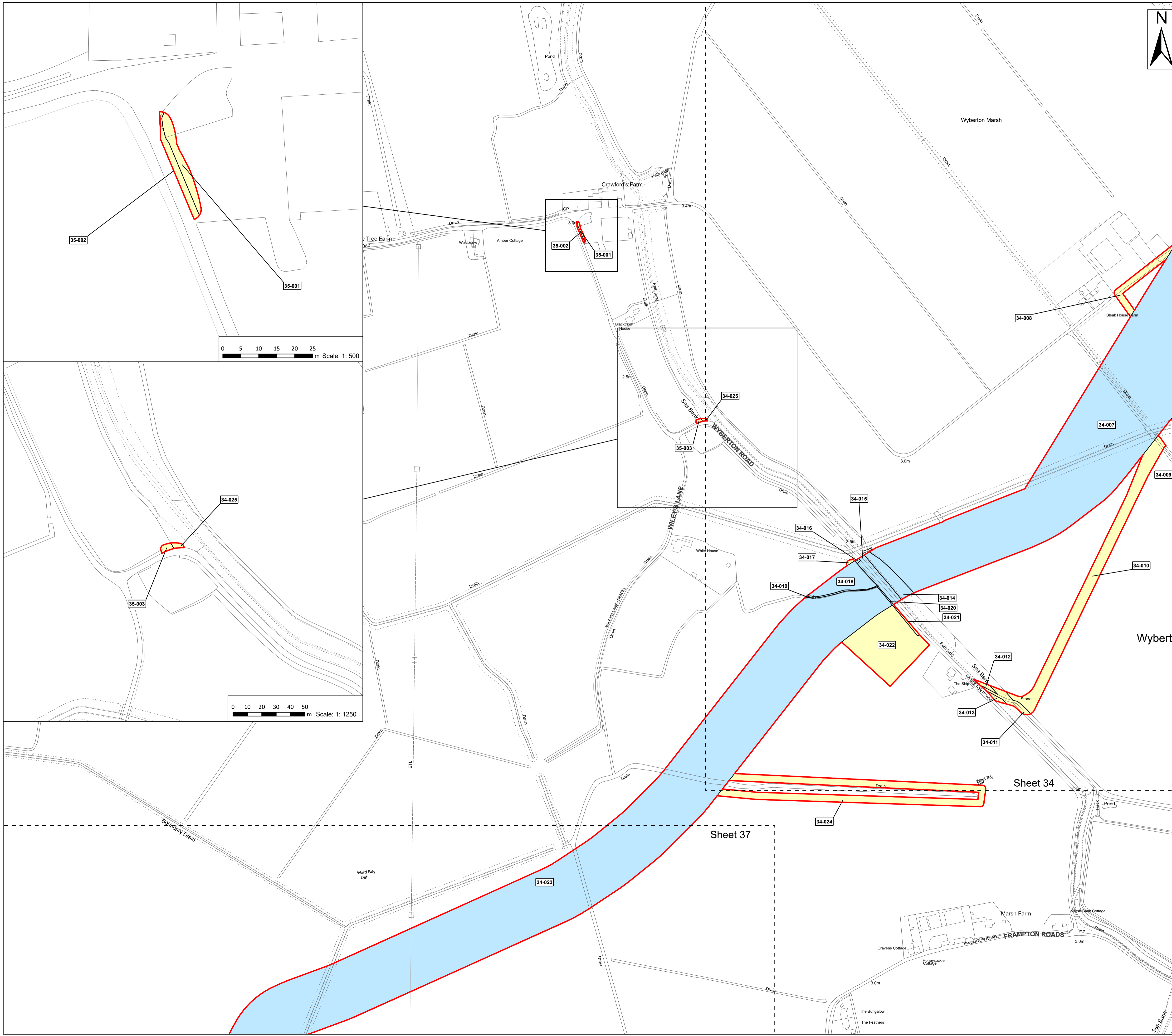
## Outer Dowsing Offshore Wind 2.5 Land Plans V6 DCO Application

Drawing No: PP1-ODOW-DEV-CS-MAP-0005\_02

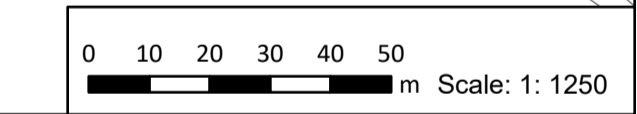
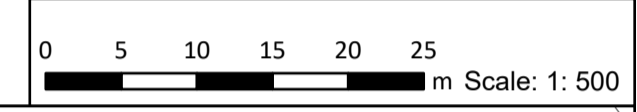
Drawing: 34 of 51			Page Size: A1		
Rev No.	Date	Description	Drawn	Checked	Approved
3.0	Sept 2024	Response to Rule 17 Letter	WS	DM/ODOW	ODOW
4.0	Oct 2024	Deadline 1	WS	DM/ODOW	ODOW
5.0	Nov 2024	Deadline 2	WS	DM/ODOW	ODOW
6.0	Dec 2024	Deadline 3	WS	DM/ODOW	ODOW



This document may only be used for the purpose for which it was commissioned and in accordance with the terms of engagement for that commission. Unauthorised use of this document in any form whatsoever is prohibited.



- Legend**
- Order Limits
  - Permanent Rights
  - Temporary Rights

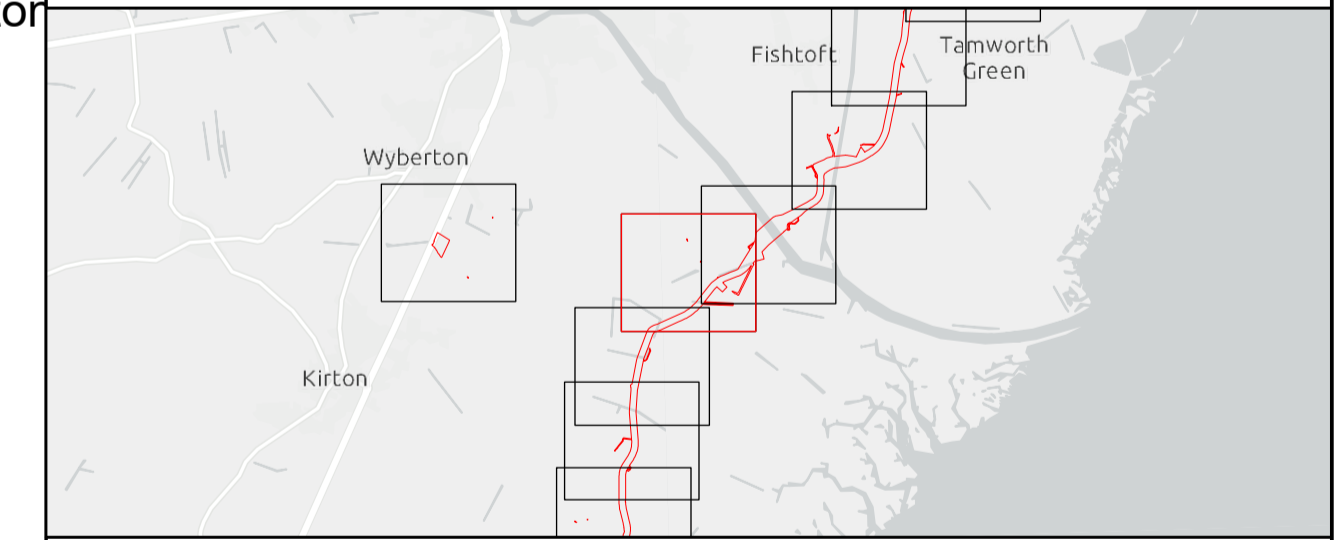
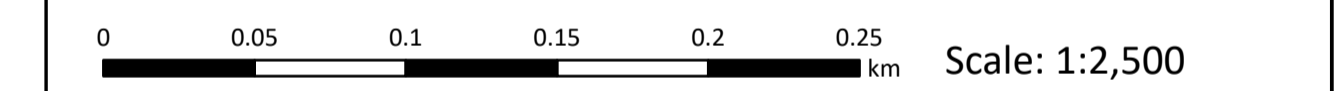


**Source:**  
 Contains Esri Community Maps Contributors, Esri UK, Esri, TomTom, Garmin, Foursquare, GeoTechnologies, Inc, METI/NASA, USGS, Esri UK, Esri, TomTom, Garmin, Foursquare, GeoTechnologies, Inc, METI/NASA, USGS.  
 Based upon the Ordnance Survey Map with the sanction of the controller of HM Stationery Office. Crown Copyright Reserved. © OS Licence No. 0100031673

**Notes:**

**Status:**  
Pre-examination Update

Onshore Coordinate System  
 Datum: OSGB 1936  
 Spheroid: Airy 1830  
 Projection: British National Grid  
 Central Meridian: 2 W  
 Vertical Reference: Newlyn



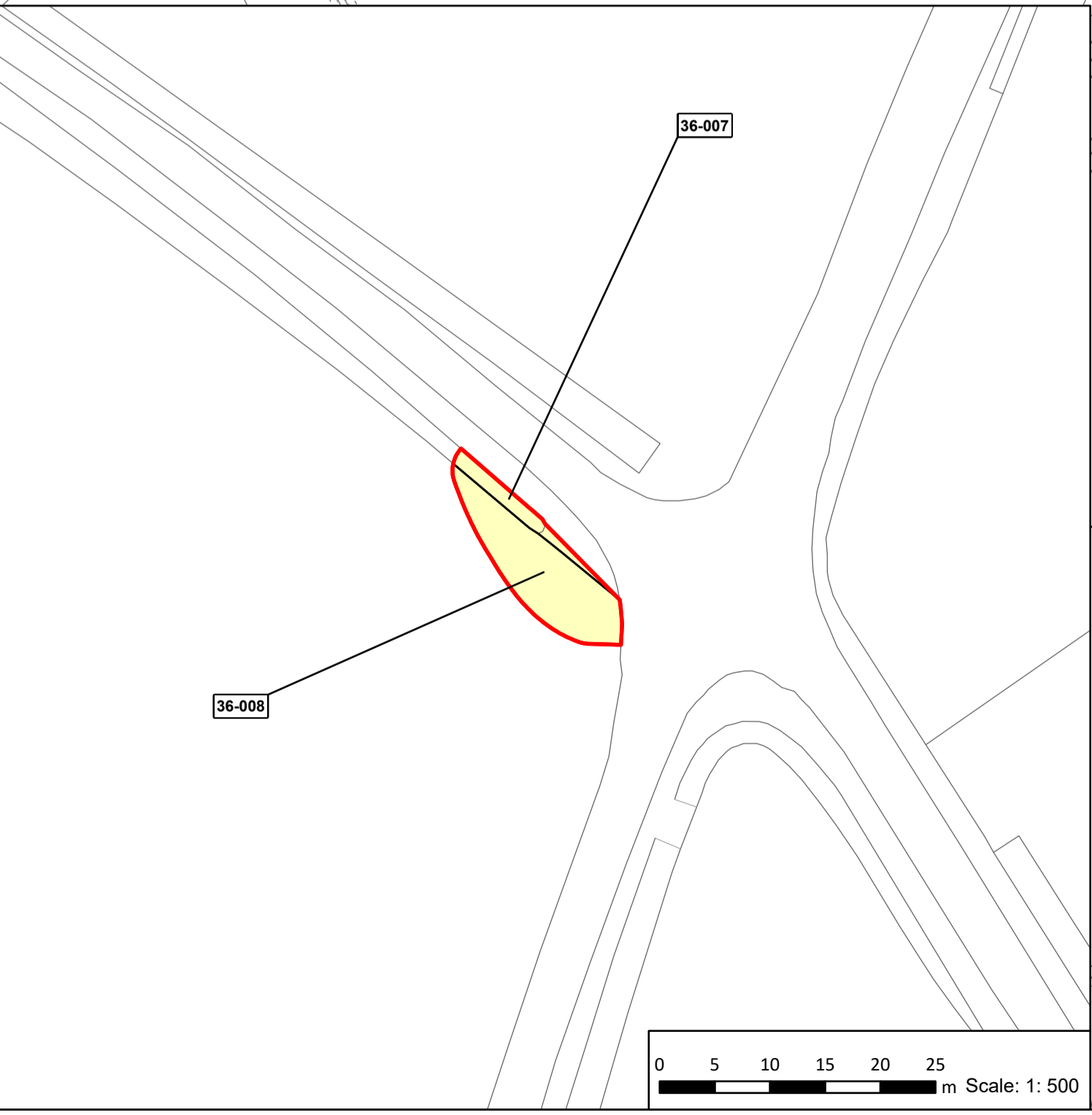
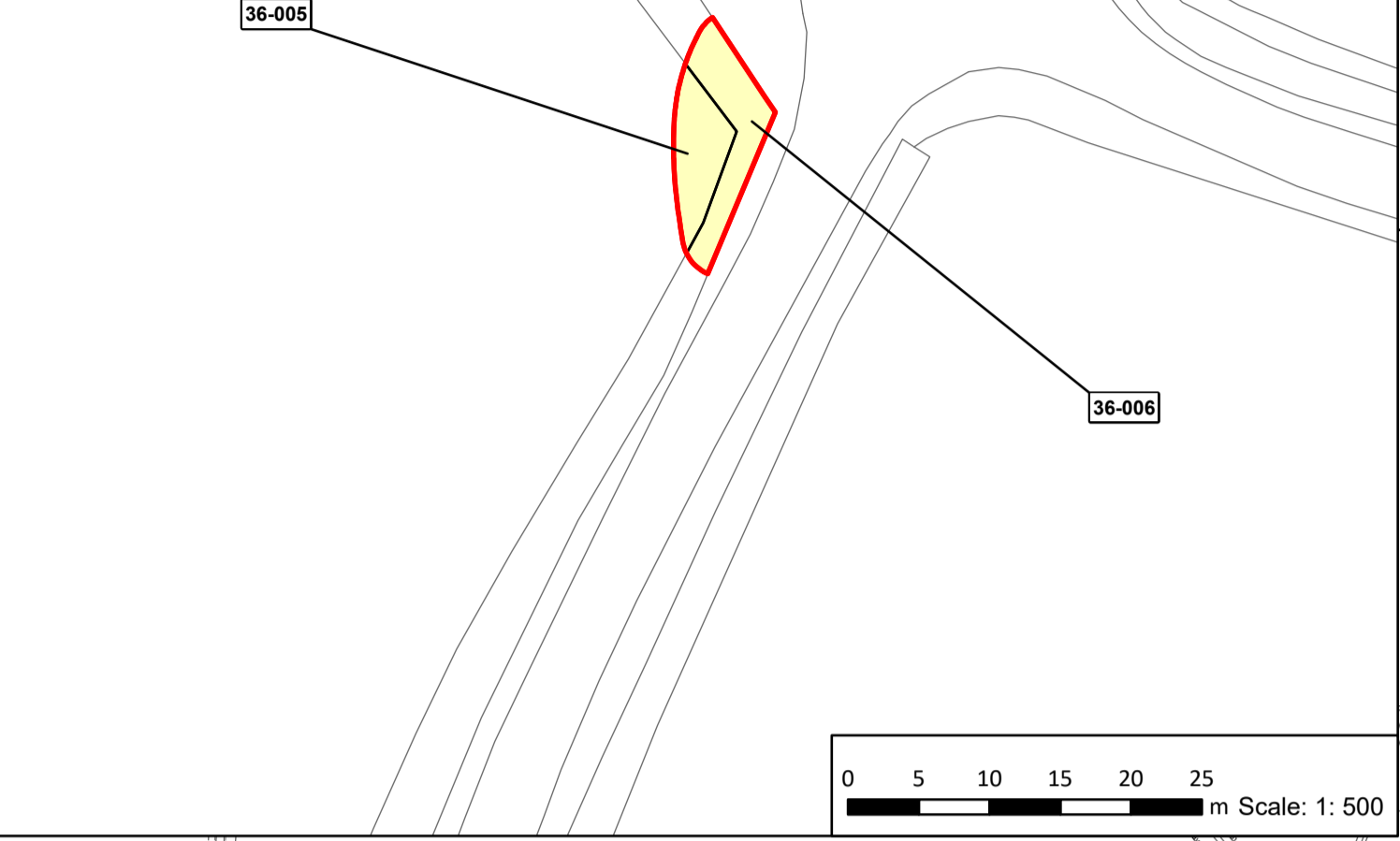
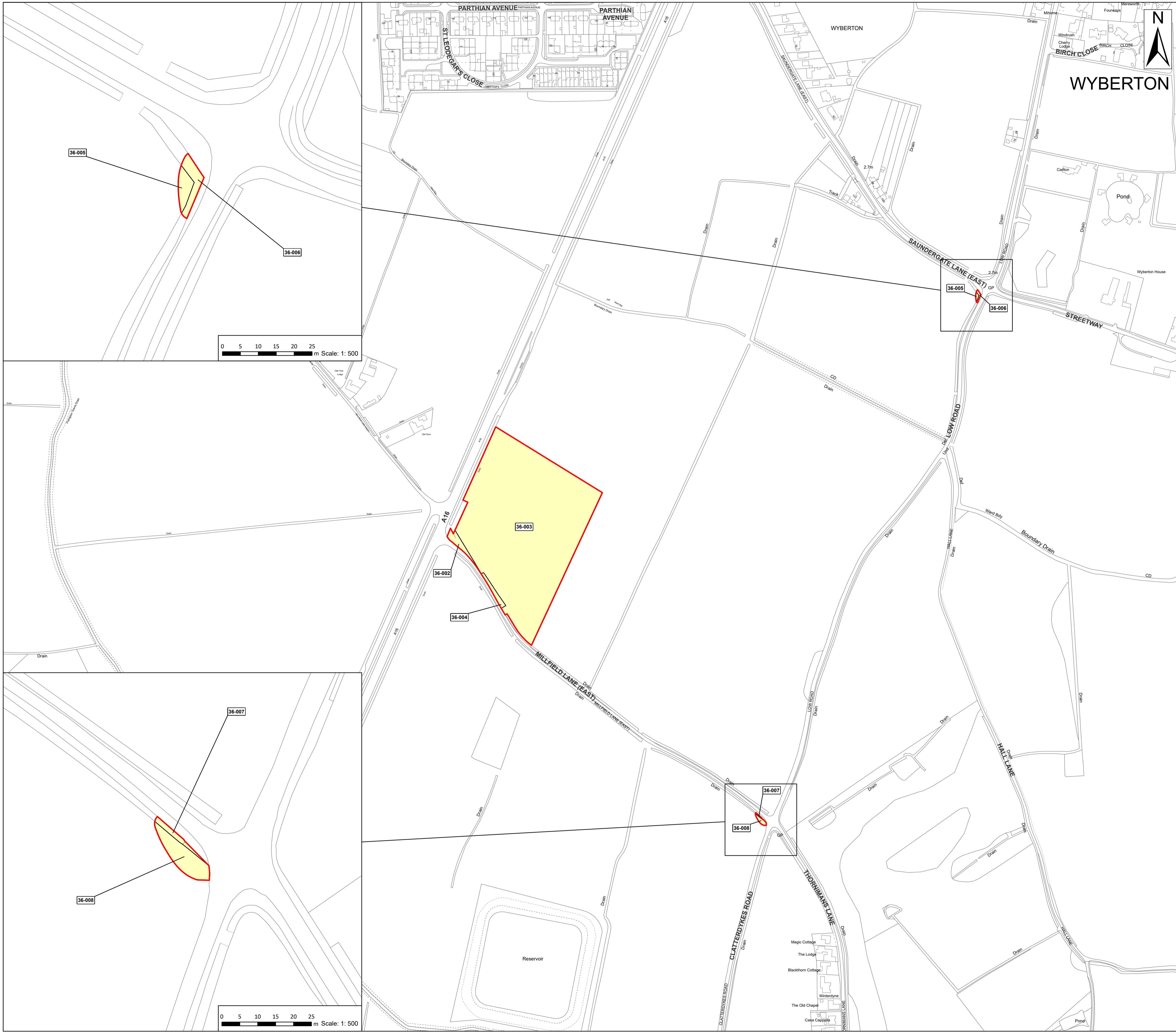
## Outer Dowsing Offshore Wind 2.5 Land Plans V6 DCO Application

Drawing No: PP1-ODOW-DEV-CS-MAP-0005\_02

Drawing: 35 of 51			Page Size: A1		
Rev No:	Date	Description	Drawn	Checked	Approved
3.0	Sept 2024	Response to Rule 17 Letter	WS	DM/ODOW	ODOW
4.0	Oct 2024	Deadline 1	WS	DM/ODOW	ODOW
5.0	Nov 2024	Deadline 2	WS	DM/ODOW	ODOW
6.0	Dec 2024	Deadline 3	WS	DM/ODOW	ODOW



This document may only be used for the purpose for which it was commissioned and in accordance with the terms of engagement for that commission. Unauthorised use of this document in any form whatsoever is prohibited.



**Legend**  
 Order Limits  
 Temporary Rights

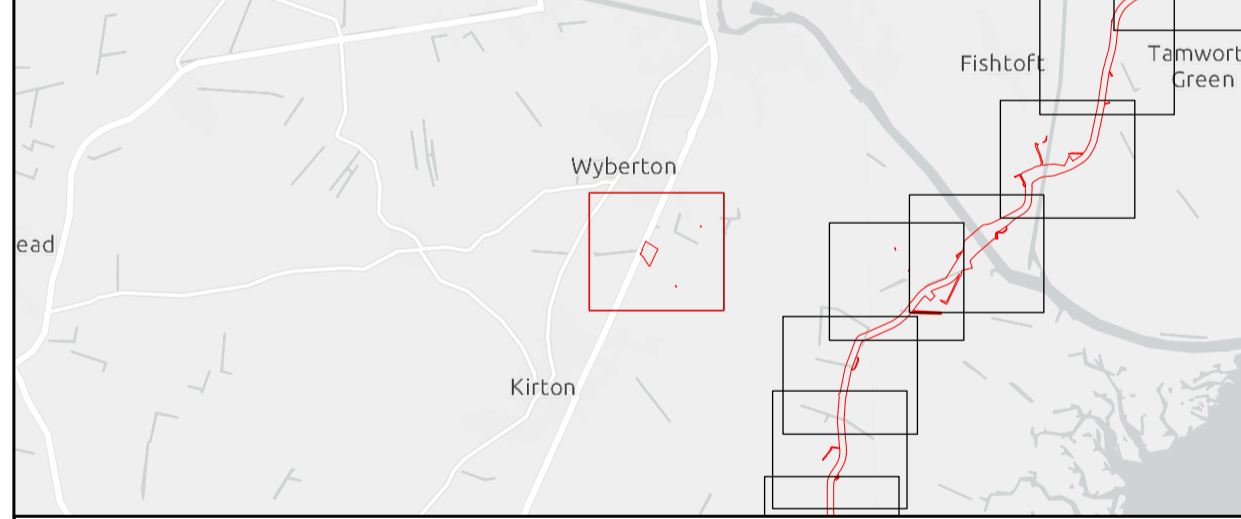
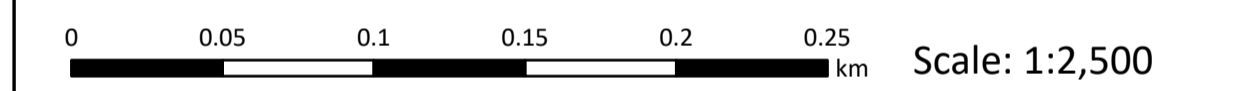


**Source:**  
 Contains Esri Community Maps Contributors, Esri UK, Esri, TomTom, Garmin, Foursquare, GeoTechnologies, Inc, METI/NASA, USGS, Esri UK, Esri, TomTom, Garmin, Foursquare, GeoTechnologies, Inc, METI/NASA, USGS.  
 Based upon the Ordnance Survey Map with the sanction of the controller of HM Stationery Office. Crown Copyright Reserved. © OS Licence No. 0100031673

**Notes:**

**Status:**  
Pre-examination Update

Onshore Coordinate System  
 Datum: OSGB 1936  
 Spheroid: Airy 1830  
 Projection: British National Grid  
 Central Meridian: 2 W  
 Vertical Reference: Newlyn



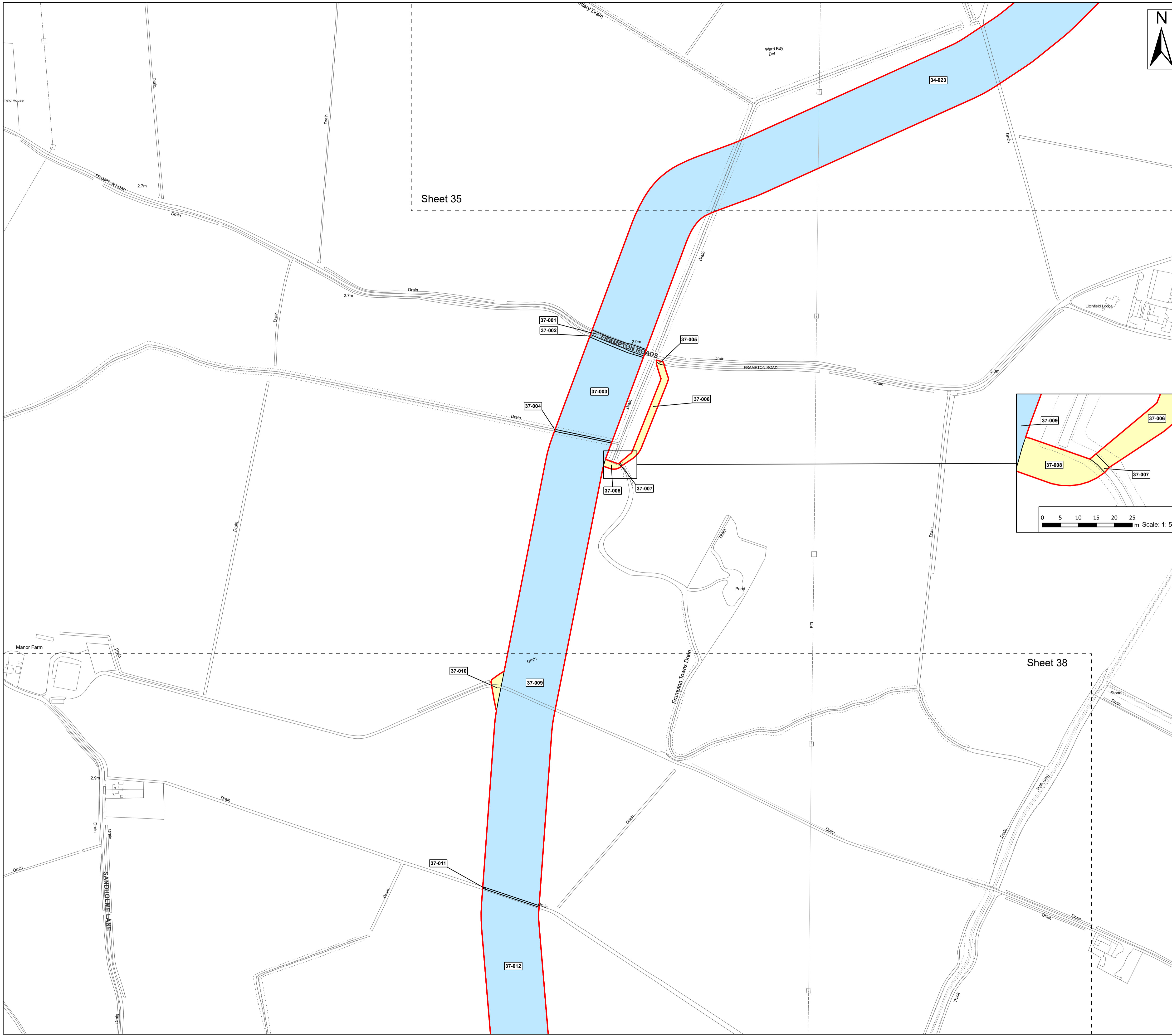
## Outer Dowsing Offshore Wind 2.5 Land Plans V6 DCO Application

Drawing No: PP1-ODOW-DEV-CS-MAP-0005\_02

Drawing: 36 of 51			Page Size: A1		
Rev No:	Date	Description	Drawn	Checked	Approved
3.0	Sept 2024	Response to Rule 17 Letter	WS	DM/ODOW	ODOW
4.0	Oct 2024	Deadline 1	WS	DM/ODOW	ODOW
5.0	Nov 2024	Deadline 2	WS	DM/ODOW	ODOW
6.0	Dec 2024	Deadline 3	WS	DM/ODOW	ODOW



This document may only be used for the purpose for which it was commissioned and in accordance with the terms of engagement for that commission. Unauthorised use of this document in any form whatsoever is prohibited.



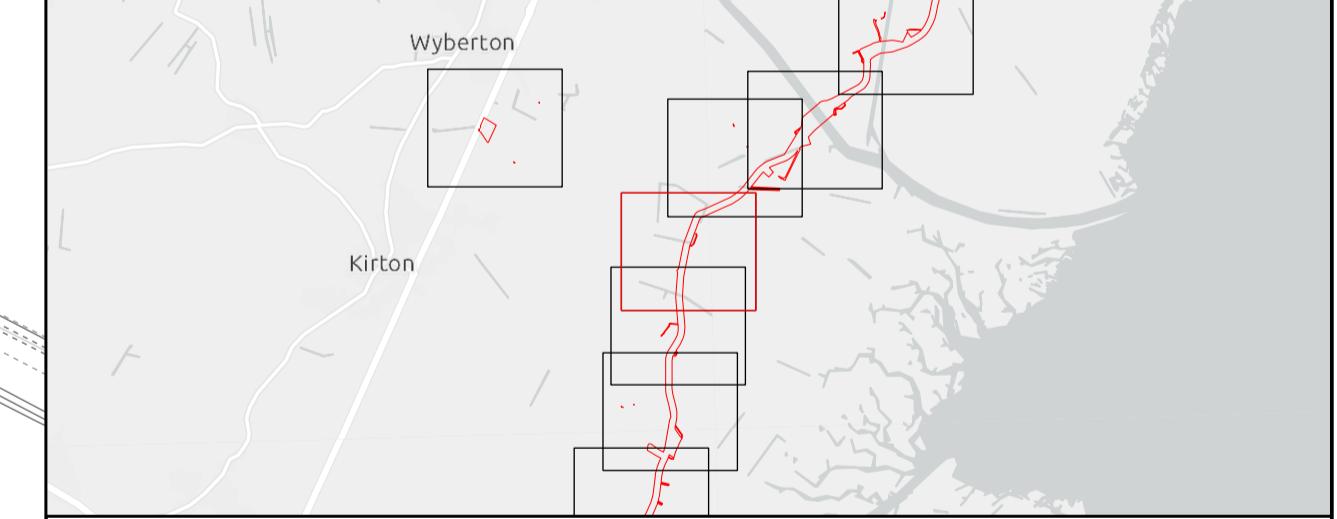
**Legend**

- Order Limits
- Permanent Rights
- Temporary Rights

**Source:**  
 Contains Esri Community Maps Contributors, Esri UK, Esri, TomTom, Garmin, Foursquare, GeoTechnologies, Inc, METI/NASA, USGS, Esri UK, Esri, TomTom, Garmin, Foursquare, GeoTechnologies, Inc, METI/NASA, USGS.  
 Based upon the Ordnance Survey Map with the sanction of the controller of HM Stationery Office. Crown Copyright Reserved. © OS Licence No. 0100031673

<b>Notes:</b>	<b>Status:</b>
	Pre-examination Update

Onshore Coordinate System  
 Datum: OSGB 1936  
 Spheroid: Airy 1830  
 Projection: British National Grid  
 Central Meridian: 2 W  
 Vertical Reference: Newlyn



## Outer Dowsing Offshore Wind 2.5 Land Plans V6 DCO Application

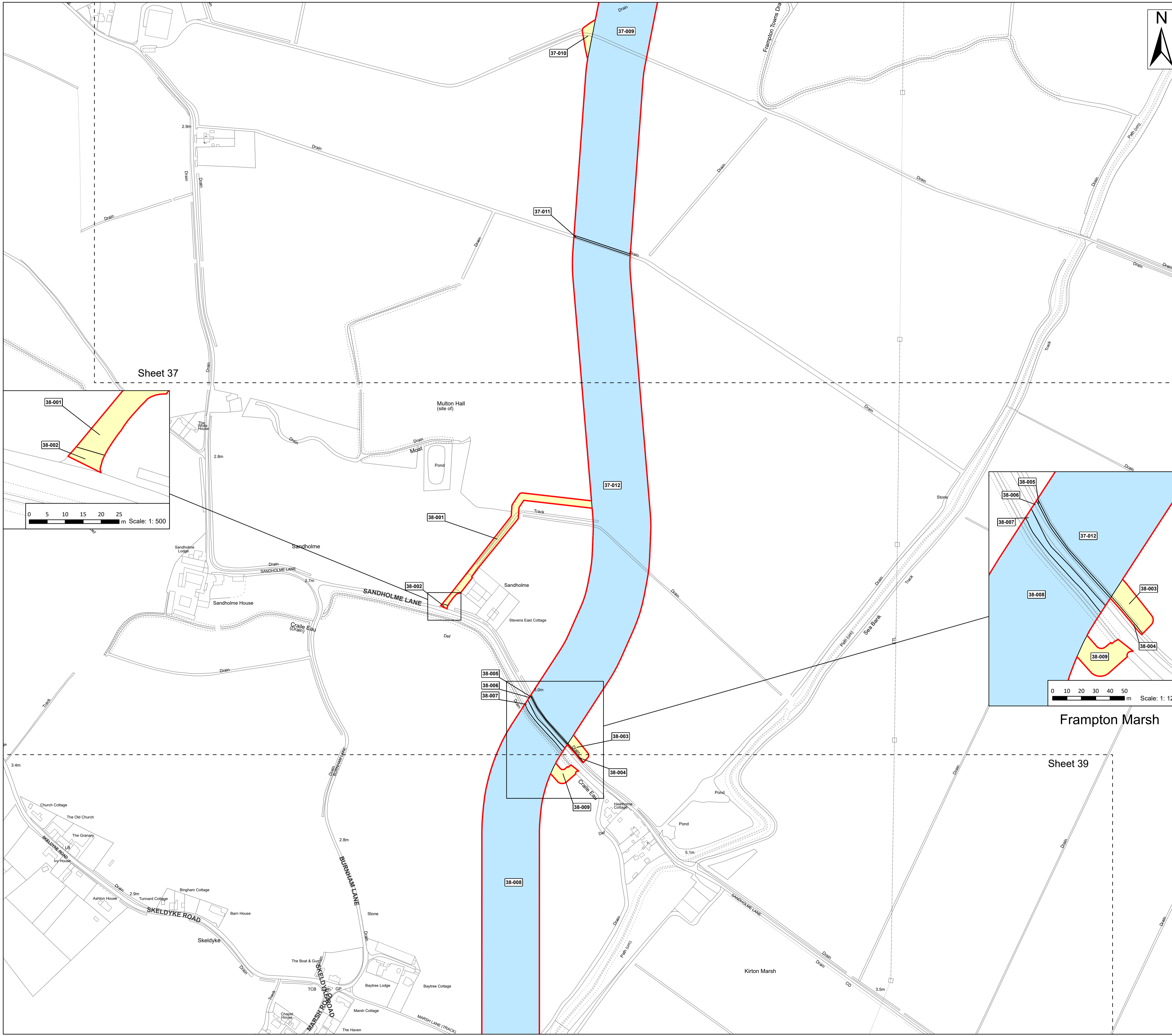
Drawing No: PP1-ODOW-DEV-CS-MAP-0005\_02

Drawing: 37 of 51 Page Size: A1

Rev No:	Date	Description	Drawn	Checked	Approved
3.0	Sept 2024	Response to Rule 17 Letter	WS	DM/ODOW	ODOW
4.0	Oct 2024	Deadline 1	WS	DM/ODOW	ODOW
5.0	Nov 2024	Deadline 2	WS	DM/ODOW	ODOW
6.0	Dec 2024	Deadline 3	WS	DM/ODOW	ODOW



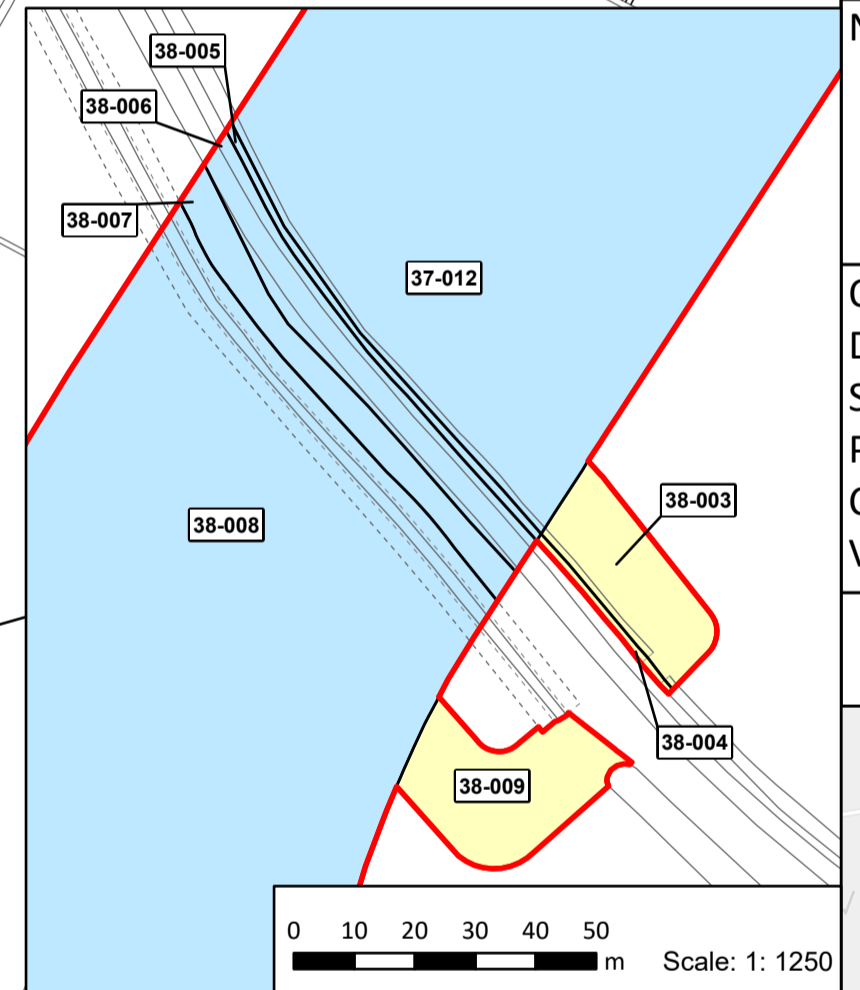
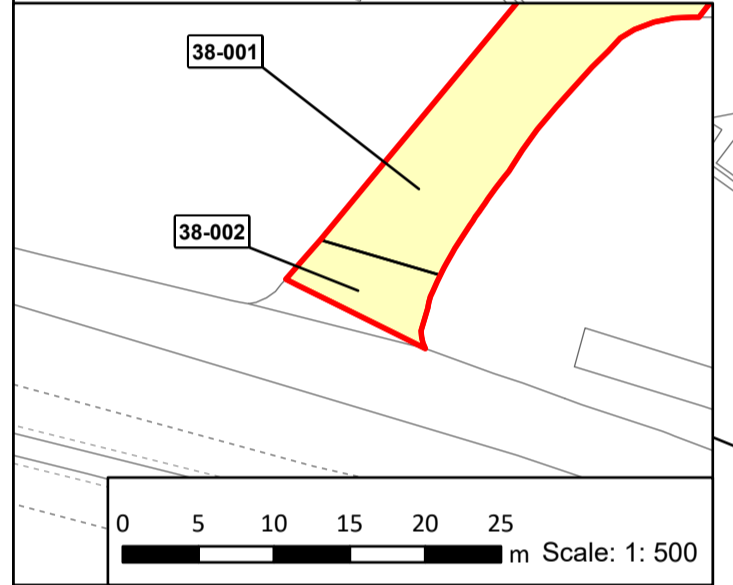
This document may only be used for the purpose for which it was commissioned and in accordance with the terms of engagement for that commission. Unauthorised use of this document in any form whatsoever is prohibited.



**Legend**

- Order Limits
- Permanent Rights
- Temporary Rights

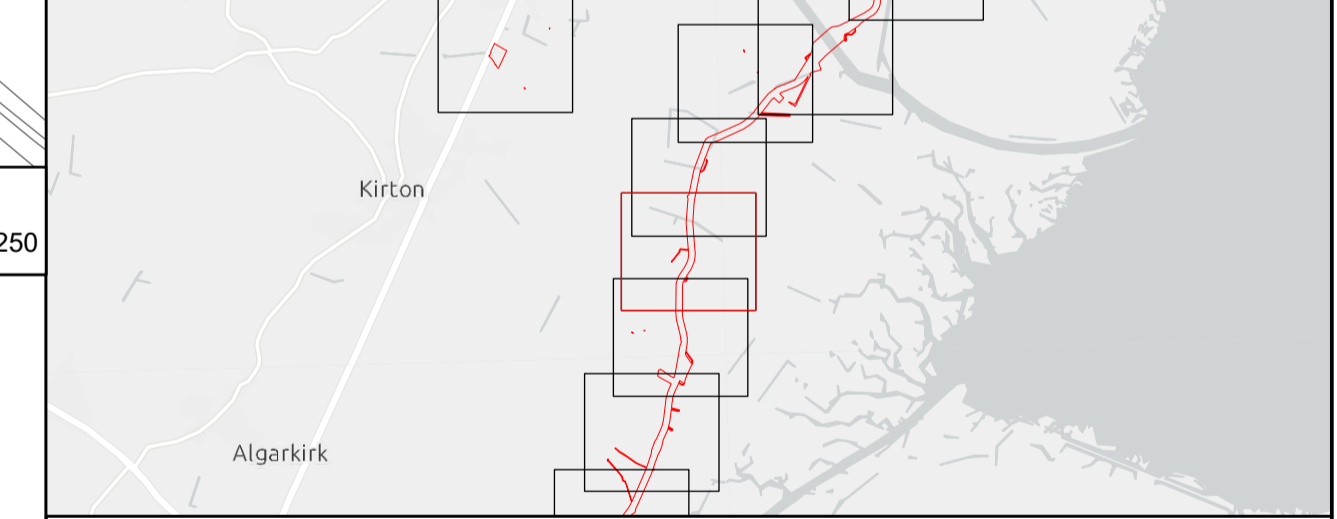
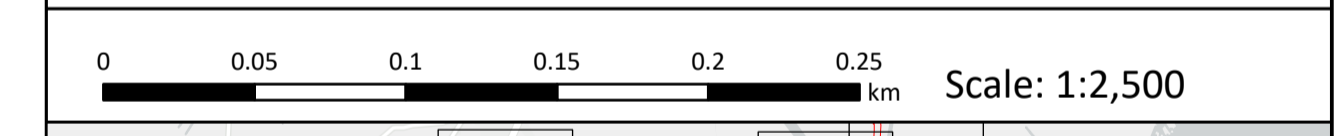
Source:  
 Contains Esri Community Maps Contributors, Esri UK, Esri, TomTom, Garmin, Foursquare, GeoTechnologies, Inc, METI/NASA, USGS, Esri UK, Esri, TomTom, Garmin, Foursquare, GeoTechnologies, Inc, METI/NASA, USGS.  
 Based upon the Ordnance Survey Map with the sanction of the controller of HM Stationery Office. Crown Copyright Reserved. © OS Licence No. 0100031673



**Notes:**

Status: Pre-examination Update

Onshore Coordinate System  
 Datum: OSGB 1936  
 Spheroid: Airy 1830  
 Projection: British National Grid  
 Central Meridian: 2 W  
 Vertical Reference: Newlyn



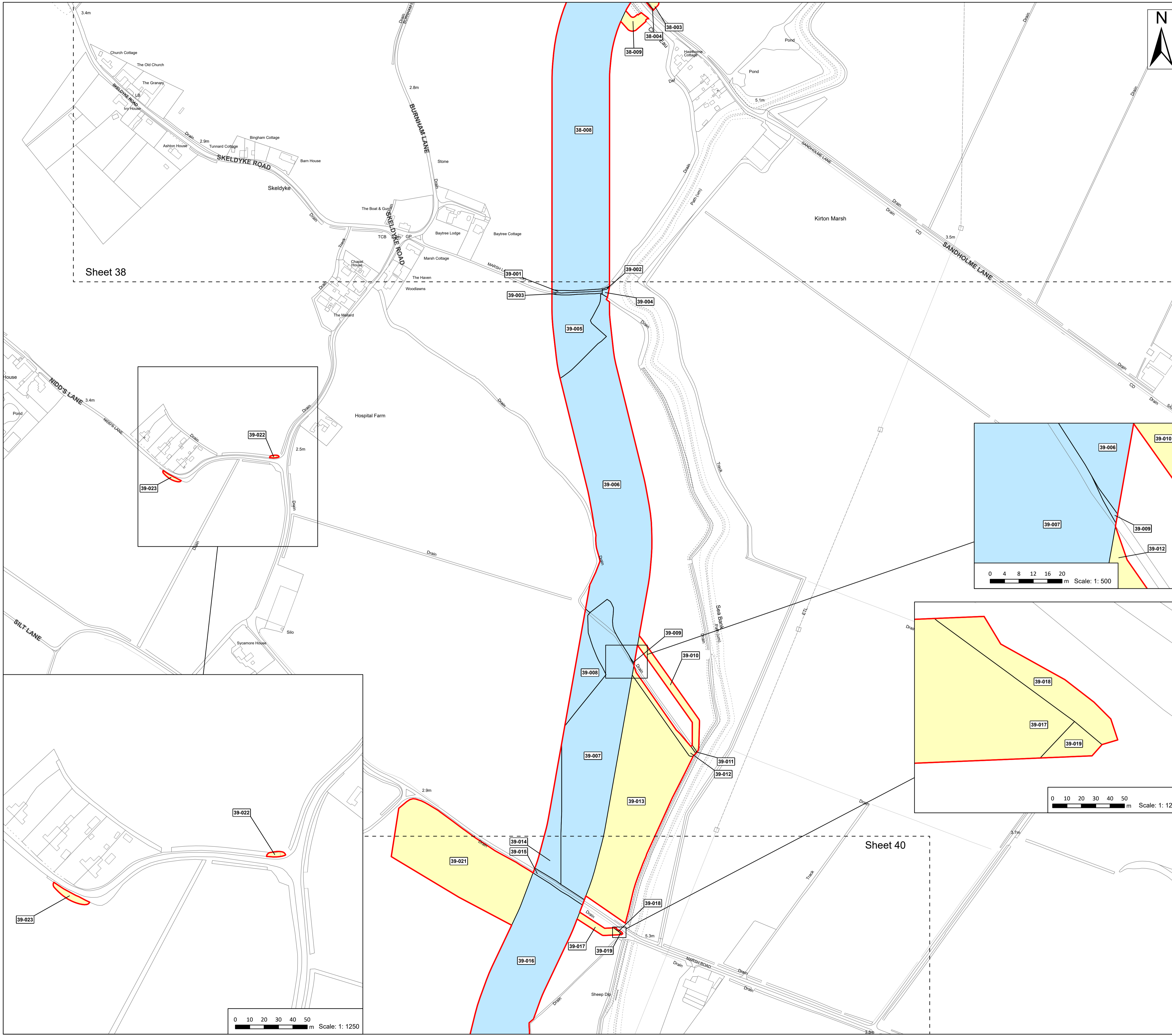
## Outer Dowsing Offshore Wind 2.5 Land Plans V6 DCO Application

Drawing No: PP1-ODOW-DEV-CS-MAP-0005\_02

Drawing: 38 of 51			Page Size: A1		
Rev No:	Date	Description	Drawn	Checked	Approved
3.0	Sept 2024	Response to Rule 17 Letter	WS	DM/ODOW	ODOW
4.0	Oct 2024	Deadline 1	WS	DM/ODOW	ODOW
5.0	Nov 2024	Deadline 2	WS	DM/ODOW	ODOW
6.0	Dec 2024	Deadline 3	WS	DM/ODOW	ODOW



This document may only be used for the purpose for which it was commissioned and in accordance with the terms of engagement for that commission. Unauthorised use of this document in any form whatsoever is prohibited.



**Legend**

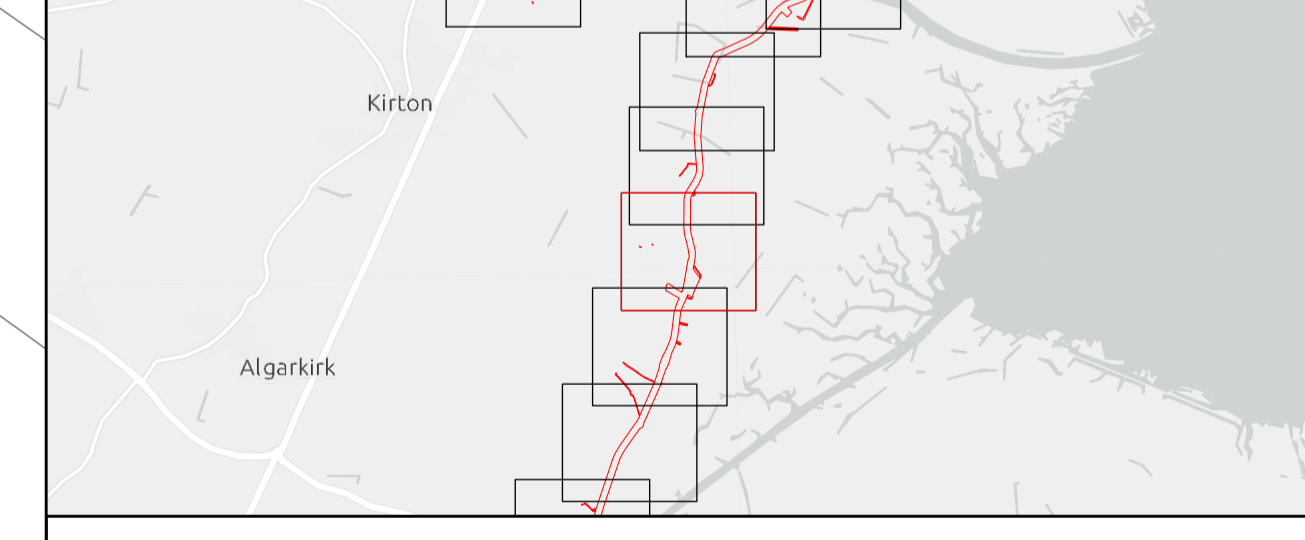
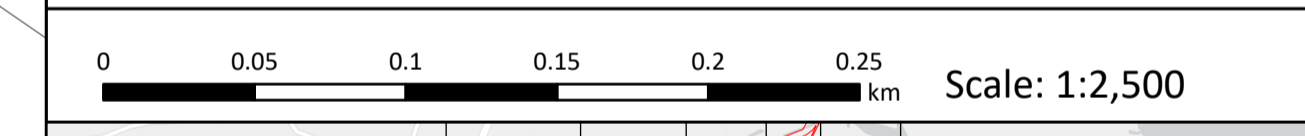
- Order Limits
- Permanent Rights
- Temporary Rights

Source:  
 Contains Esri Community Maps Contributors, Esri UK, Esri, TomTom, Garmin, Foursquare, GeoTechnologies, Inc, METI/NASA, USGS, Esri UK, Esri, TomTom, Garmin, Foursquare, GeoTechnologies, Inc, METI/NASA, USGS.  
 Based upon the Ordnance Survey Map with the sanction of the controller of HM Stationery Office. Crown Copyright Reserved. © OS Licence No. 0100031673

Notes:

Status:  
 Pre-examination Update

Onshore Coordinate System  
 Datum: OSGB 1936  
 Spheroid: Airy 1830  
 Projection: British National Grid  
 Central Meridian: 2 W  
 Vertical Reference: Newlyn



## Outer Dowsing Offshore Wind 2.5 Land Plans V6 DCO Application

Drawing No: PP1-ODOW-DEV-CS-MAP-0005\_02

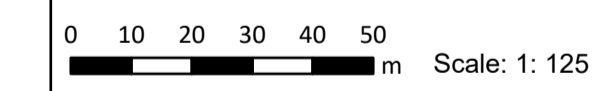
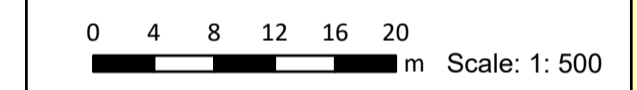
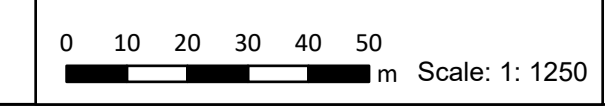
Drawing: 39 of 51			Page Size: A1		
Rev No.	Date	Description	Drawn	Checked	Approved
3.0	Sept 2024	Response to Rule 17 Letter	WS	DM/ODOW	ODOW
4.0	Oct 2024	Deadline 1	WS	DM/ODOW	ODOW
5.0	Nov 2024	Deadline 2	WS	DM/ODOW	ODOW
6.0	Dec 2024	Deadline 3	WS	DM/ODOW	ODOW

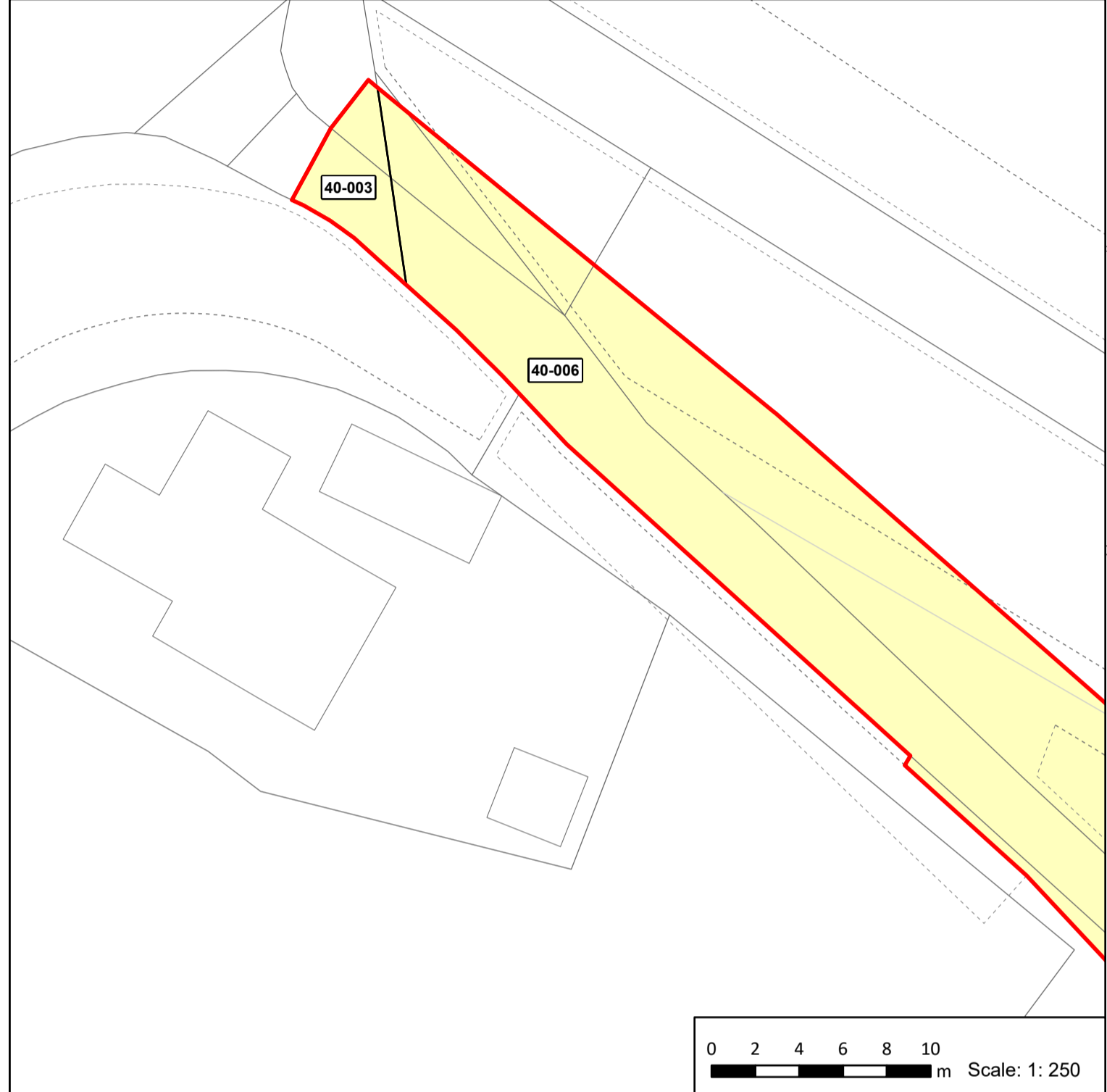
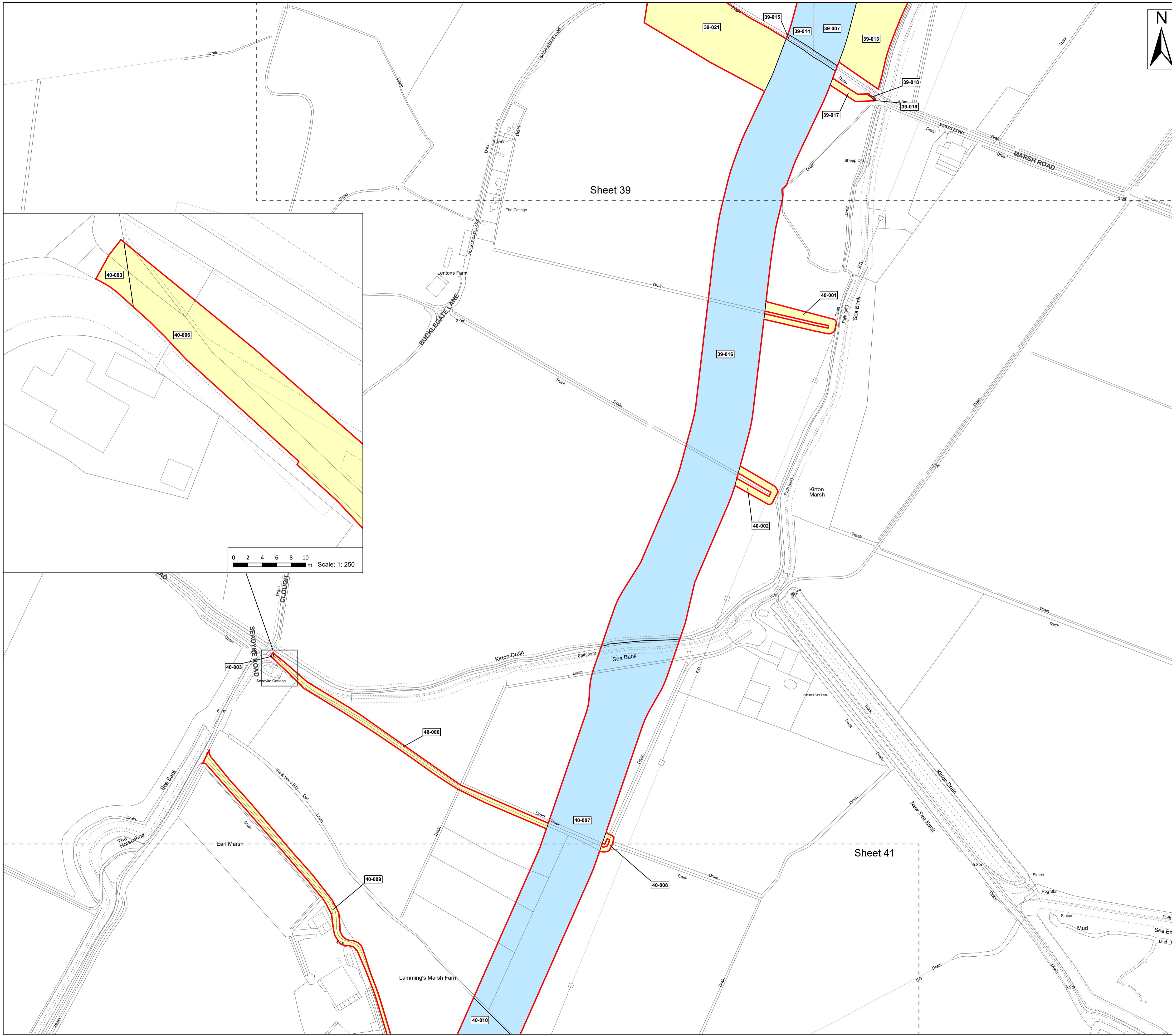


This document may only be used for the purpose for which it was commissioned and in accordance with the terms of engagement for that commission. Unauthorised use of this document in any form whatsoever is prohibited.

Sheet 38

Sheet 40



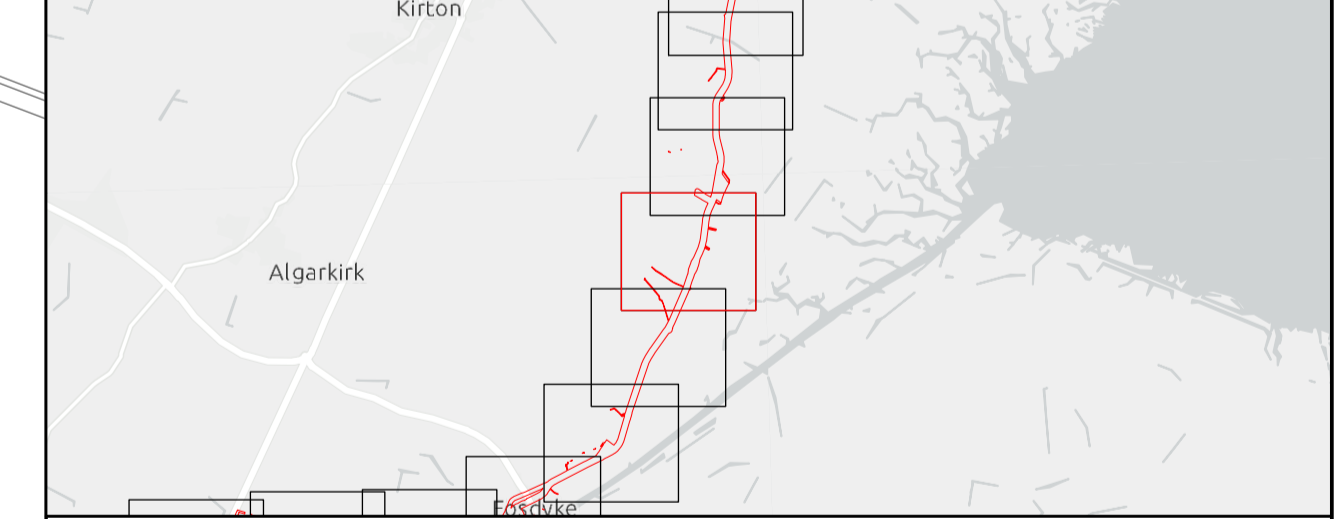
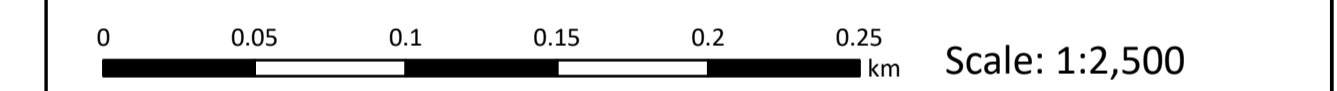


- Legend**
- Order Limits
  - Permanent Rights
  - Temporary Rights

Source:  
 Contains Esri Community Maps Contributors, Esri UK, Esri, TomTom, Garmin, Foursquare, GeoTechnologies, Inc, METI/NASA, USGS, Esri UK, Esri, TomTom, Garmin, Foursquare, GeoTechnologies, Inc, METI/NASA, USGS.  
 Based upon the Ordnance Survey Map with the sanction of the controller of HM Stationery Office. Crown Copyright Reserved. © OS Licence No. 0100031673

Notes:	Status:
	Pre-examination Update

Onshore Coordinate System  
 Datum: OSGB 1936  
 Spheroid: Airy 1830  
 Projection: British National Grid  
 Central Meridian: 2 W  
 Vertical Reference: Newlyn



## Outer Dowsing Offshore Wind 2.5 Land Plans V6 DCO Application

Drawing No: PP1-ODOW-DEV-CS-MAP-0005_02			Drawing: 40 of 51			Page Size: A1		
Rev No:	Date	Description	Drawn	Checked	Approved			
3.0	Sept 2024	Response to Rule 17 Letter	WS	DM/ODOW	ODOW			
4.0	Oct 2024	Deadline 1	WS	DM/ODOW	ODOW			
5.0	Nov 2024	Deadline 2	WS	DM/ODOW	ODOW			
6.0	Dec 2024	Deadline 3	WS	DM/ODOW	ODOW			



This document may only be used for the purpose for which it was commissioned and in accordance with the terms of engagement for that commission. Unauthorised use of this document in any form whatsoever is prohibited.

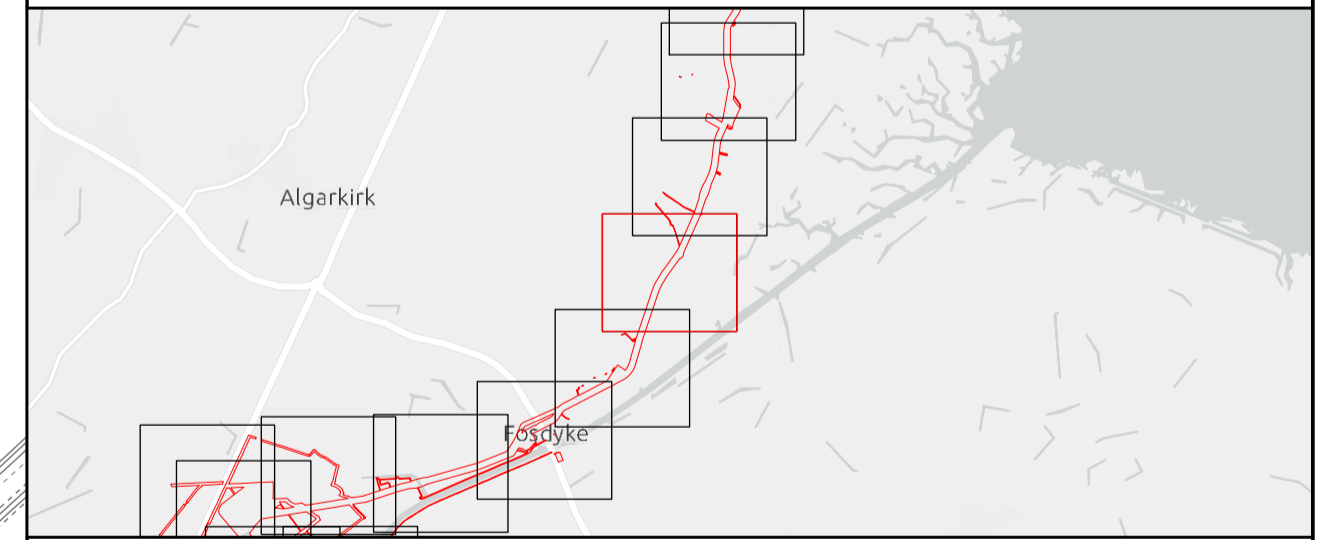


- Legend**
- Order Limits
  - Permanent Rights
  - Temporary Rights

**Source:**  
 Contains Esri Community Maps Contributors, Esri UK, Esri, TomTom, Garmin, Foursquare, GeoTechnologies, Inc, METI/NASA, USGS, Esri UK, Esri, TomTom, Garmin, Foursquare, GeoTechnologies, Inc, METI/NASA, USGS.  
 Based upon the Ordnance Survey Map with the sanction of the controller of HM Stationery Office. Crown Copyright Reserved. © OS Licence No. 0100031673

<b>Notes:</b>	<b>Status:</b>
	Pre-examination Update

Onshore Coordinate System  
 Datum: OSGB 1936  
 Spheroid: Airy 1830  
 Projection: British National Grid  
 Central Meridian: 2 W  
 Vertical Reference: Newlyn



## Outer Dowsing Offshore Wind 2.5 Land Plans V6 DCO Application

Drawing No: PP1-ODOW-DEV-CS-MAP-0005\_02

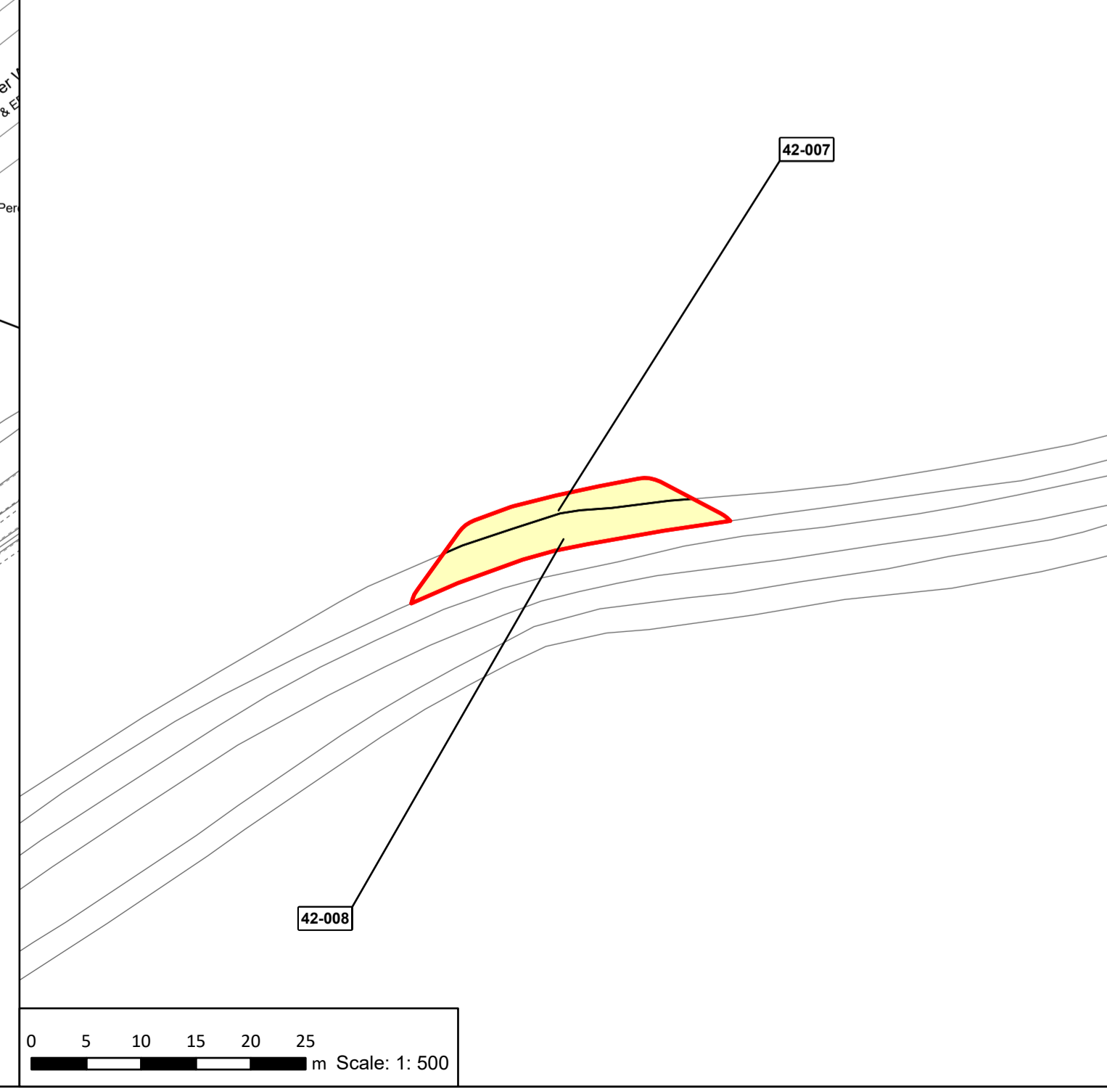
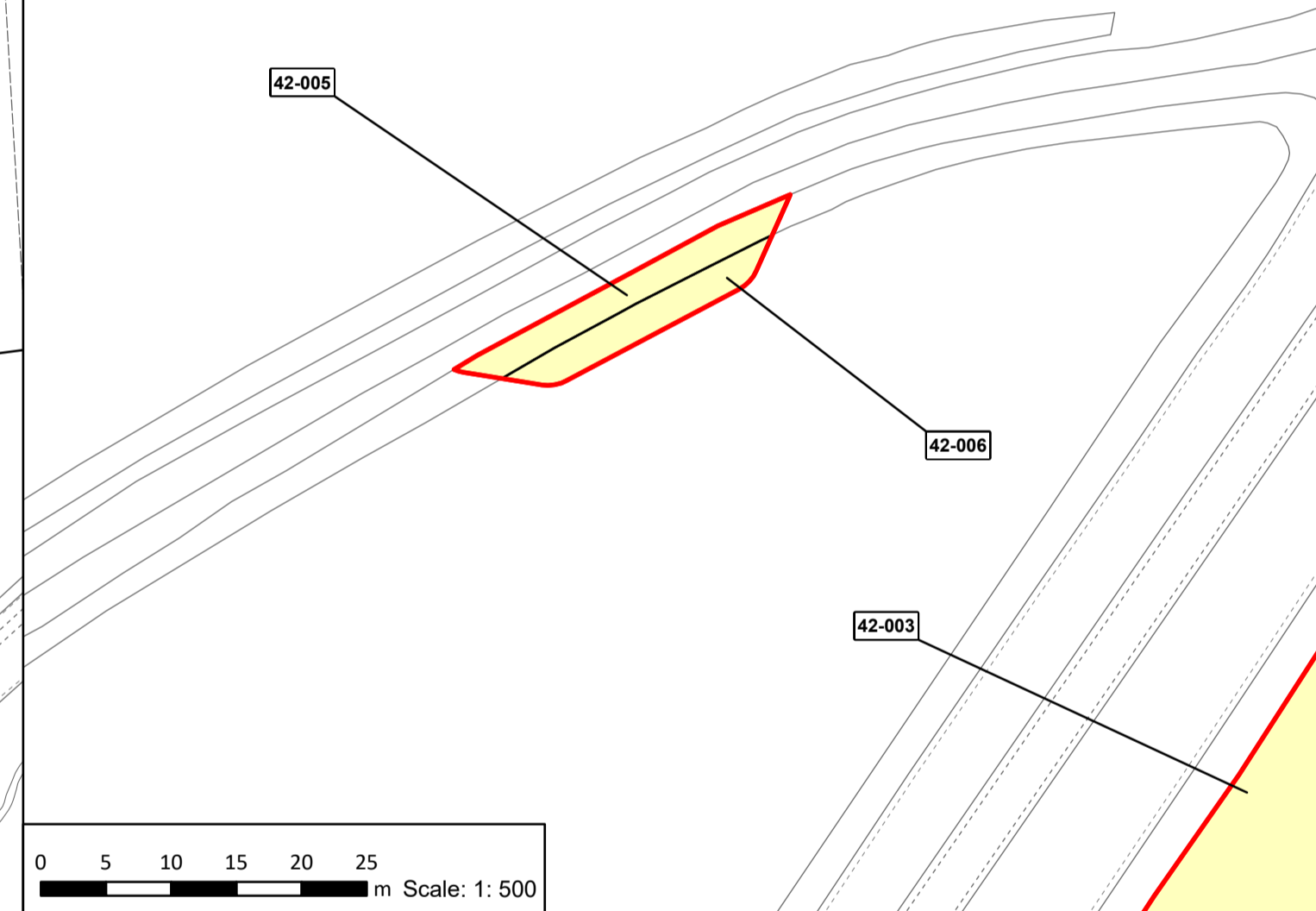
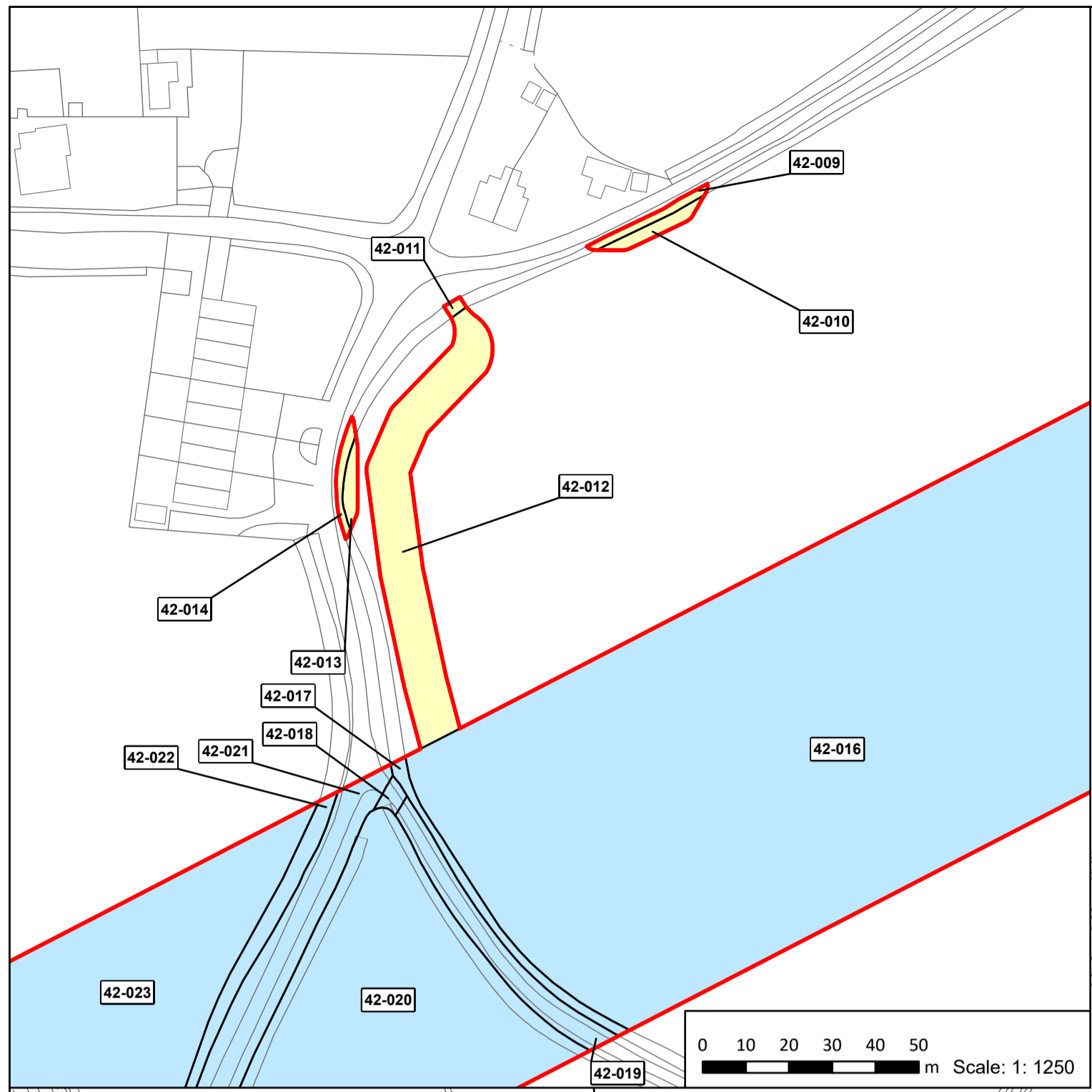
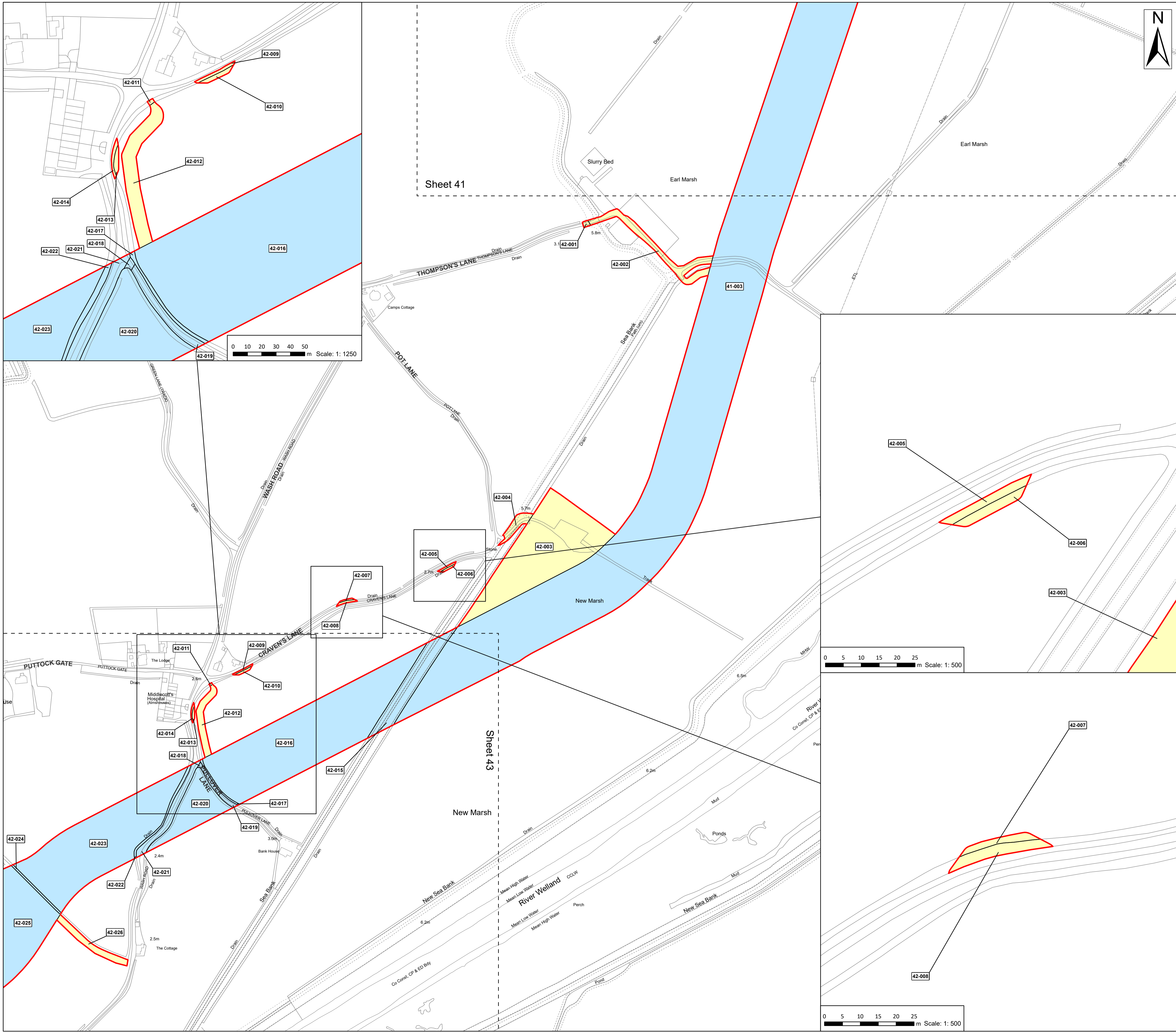
Drawing: 41 of 51 Page Size: A1

Rev No:	Date	Description	Drawn	Checked	Approved
3.0	Sept 2024	Response to Rule 17 Letter	WS	DM/ODOW	ODOW
4.0	Oct 2024	Deadline 1	WS	DM/ODOW	ODOW
5.0	Nov 2024	Deadline 2	WS	DM/ODOW	ODOW
6.0	Dec 2024	Deadline 3	WS	DM/ODOW	ODOW



This document may only be used for the purpose for which it was commissioned and in accordance with the terms of engagement for that commission. Unauthorised use of this document in any form whatsoever is prohibited.



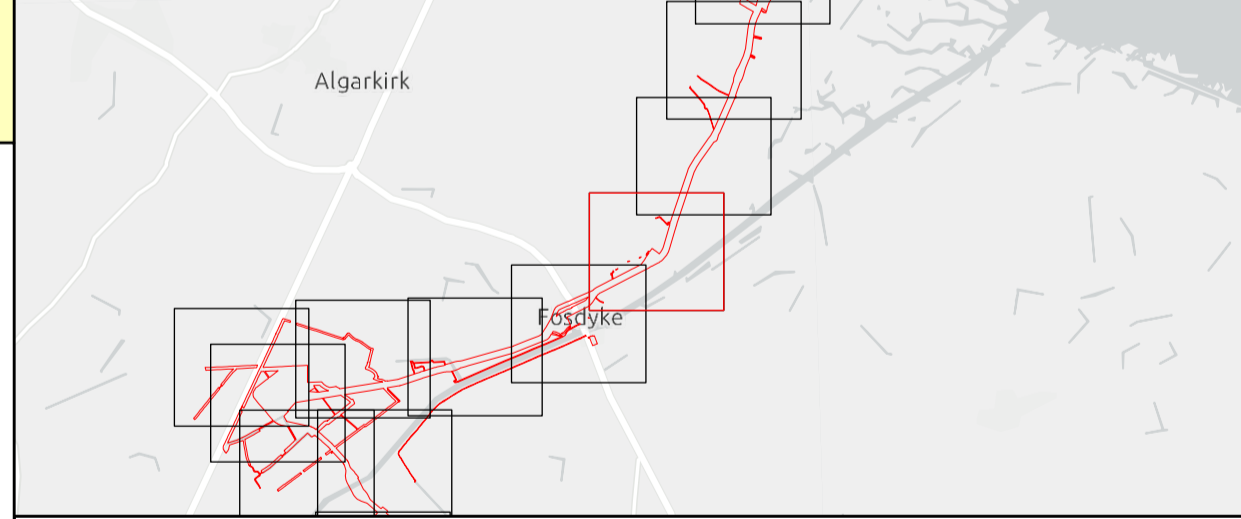
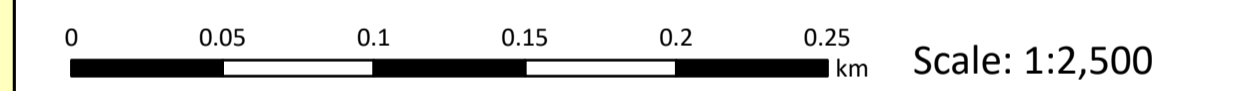


- Legend**
- Order Limits
  - Permanent Rights
  - Temporary Rights

**Source:**  
 Contains Esri Community Maps Contributors, Esri UK, Esri, TomTom, Garmin, Foursquare, GeoTechnologies, Inc, METI/NASA, USGS, Esri UK, Esri, TomTom, Garmin, Foursquare, GeoTechnologies, Inc, METI/NASA, USGS.  
 Based upon the Ordnance Survey Map with the sanction of the controller of HM Stationery Office. Crown Copyright Reserved. © OS Licence No. 0100031673

<b>Notes:</b>	<b>Status:</b>
	Pre-examination Update

Onshore Coordinate System  
 Datum: OSGB 1936  
 Spheroid: Airy 1830  
 Projection: British National Grid  
 Central Meridian: 2 W  
 Vertical Reference: Newlyn



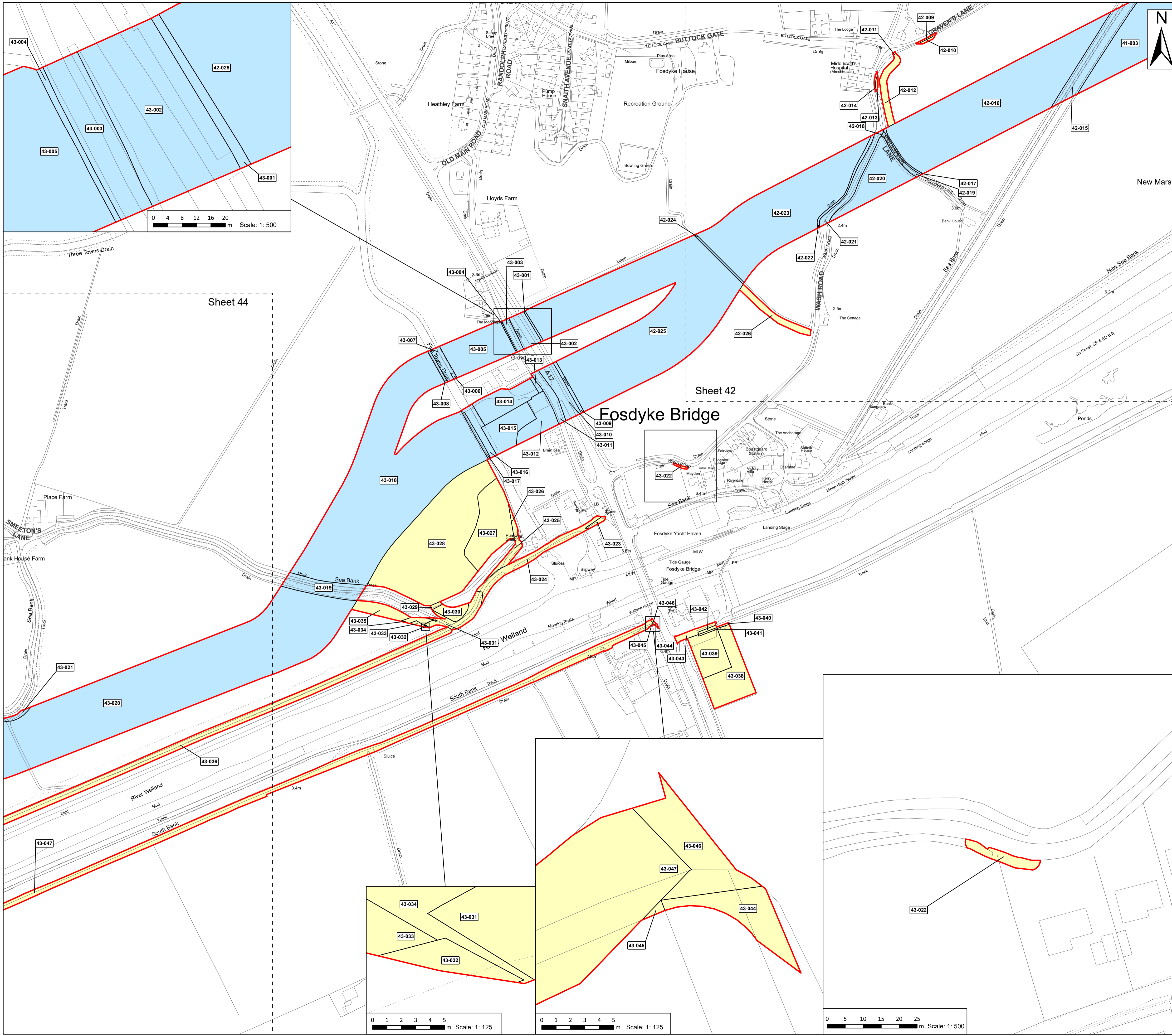
## Outer Dowsing Offshore Wind 2.5 Land Plans V6 DCO Application

Drawing No: PP1-ODOW-DEV-CS-MAP-0005\_02

Drawing: 42 of 51			Page Size: A1		
Rev No.	Date	Description	Drawn	Checked	Approved
3.0	Sept 2024	Response to Rule 17 Letter	WS	DM/ODOW	ODOW
4.0	Oct 2024	Deadline 1	WS	DM/ODOW	ODOW
5.0	Nov 2024	Deadline 2	WS	DM/ODOW	ODOW
6.0	Dec 2024	Deadline 3	WS	DM/ODOW	ODOW



This document may only be used for the purpose for which it was commissioned and in accordance with the terms of engagement for that commission. Unauthorised use of this document in any form whatsoever is prohibited.

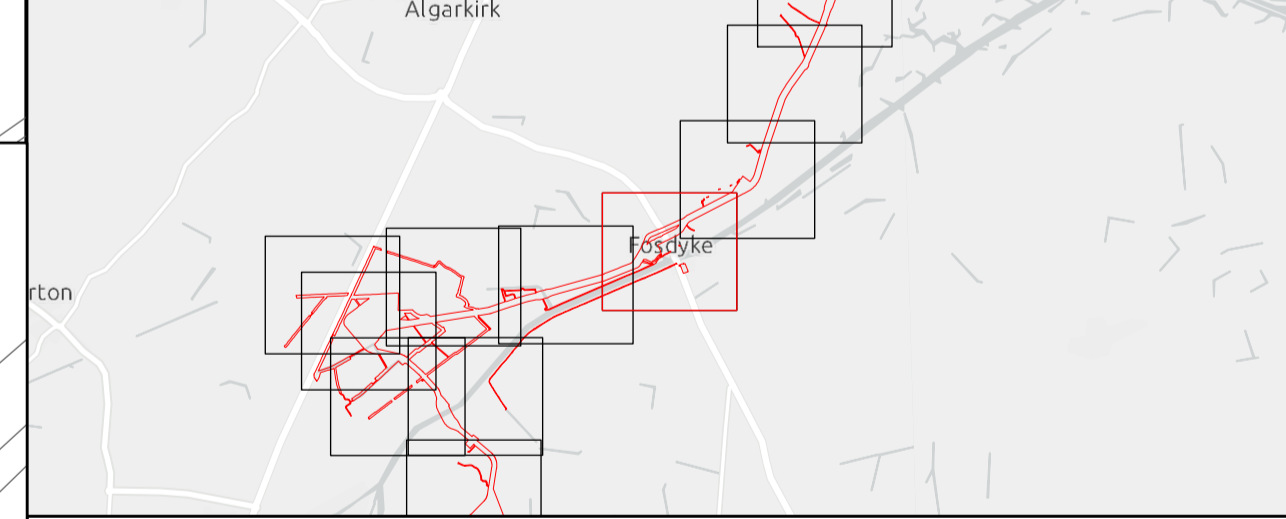
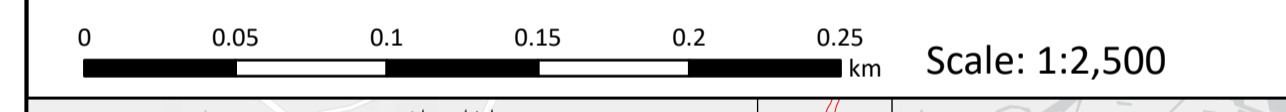


**Legend**  
 Order Limits  
 Permanent Rights  
 Temporary Rights

Source:  
 Contains Esri Community Maps Contributors, Esri UK, Esri, TomTom, Garmin, Foursquare, GeoTechnologies, Inc, METI/NASA, USGS, Esri UK, Esri, TomTom, Garmin, Foursquare, GeoTechnologies, Inc, METI/NASA, USGS.  
 Based upon the Ordnance Survey Map with the sanction of the controller of HM Stationery Office. Crown Copyright Reserved. © OS Licence No. 0100031673

Notes: Status:  
Pre-examination Update

Onshore Coordinate System  
 Datum: OSGB 1936  
 Spheroid: Airy 1830  
 Projection: British National Grid  
 Central Meridian: 2 W  
 Vertical Reference: Newlyn



## Outer Dowsing Offshore Wind 2.5 Land Plans V6 DCO Application

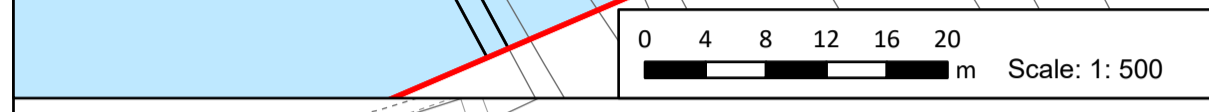
Drawing No: PP1-ODOW-DEV-CS-MAP-0005\_02

Drawing: 43 of 51 Page Size: A1

Rev No.	Date	Description	Drawn	Checked	Approved
3.0	Sept 2024	Response to Rule 17 Letter	WS	DM/ODOW	ODOW
4.0	Oct 2024	Deadline 1	WS	DM/ODOW	ODOW
5.0	Nov 2024	Deadline 2	WS	DM/ODOW	ODOW
6.0	Dec 2024	Deadline 3	WS	DM/ODOW	ODOW

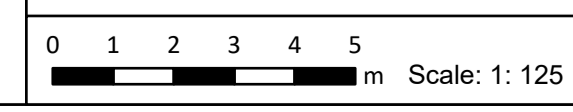
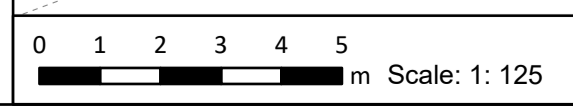


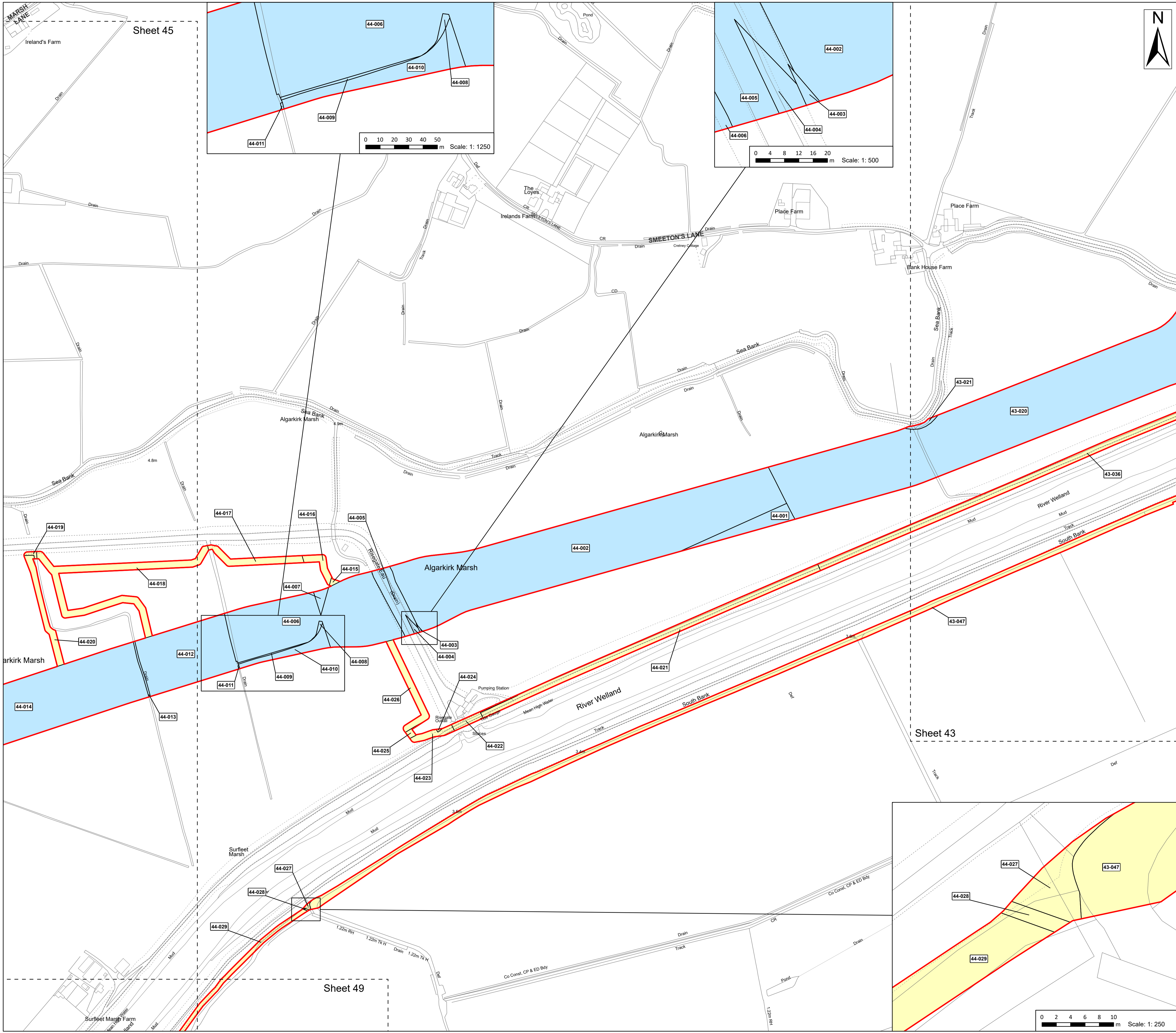
This document may only be used for the purpose for which it was commissioned and in accordance with the terms of engagement for that commission. Unauthorised use of this document in any form whatsoever is prohibited.



Sheet 44

Sheet 42





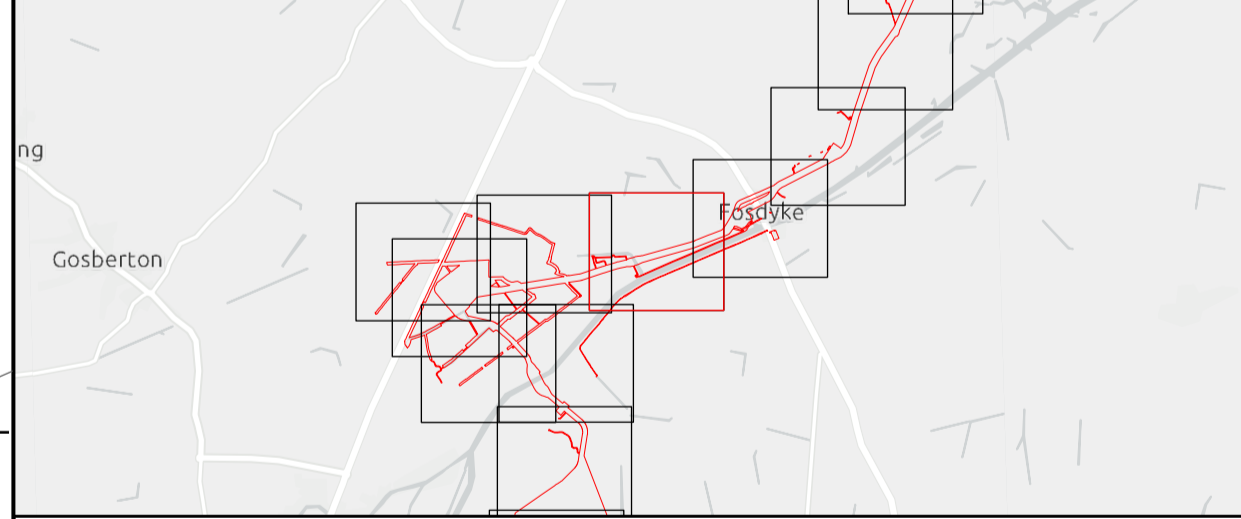
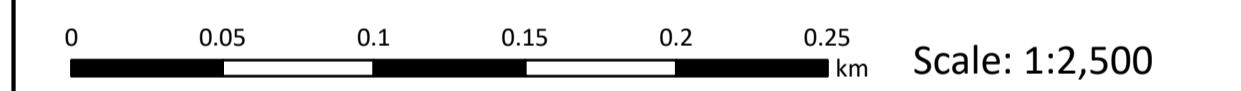
- Legend**
- Order Limits
  - Permanent Rights
  - Temporary Rights

**Source:**  
 Contains Esri Community Maps Contributors, Esri UK, Esri, TomTom, Garmin, Foursquare, GeoTechnologies, Inc, METI/NASA, USGS, Esri UK, Esri, TomTom, Garmin, Foursquare, GeoTechnologies, Inc, METI/NASA, USGS.  
 Based upon the Ordnance Survey Map with the sanction of the controller of HM Stationery Office. Crown Copyright Reserved. © OS Licence No. 0100031673

**Notes:**

**Status:**  
Pre-examination Update

Onshore Coordinate System  
 Datum: OSGB 1936  
 Spheroid: Airy 1830  
 Projection: British National Grid  
 Central Meridian: 2 W  
 Vertical Reference: Newlyn



## Outer Dowsing Offshore Wind 2.5 Land Plans V6 DCO Application

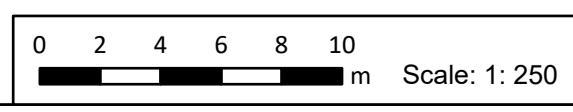
Drawing No: PP1-ODOW-DEV-CS-MAP-0005\_02

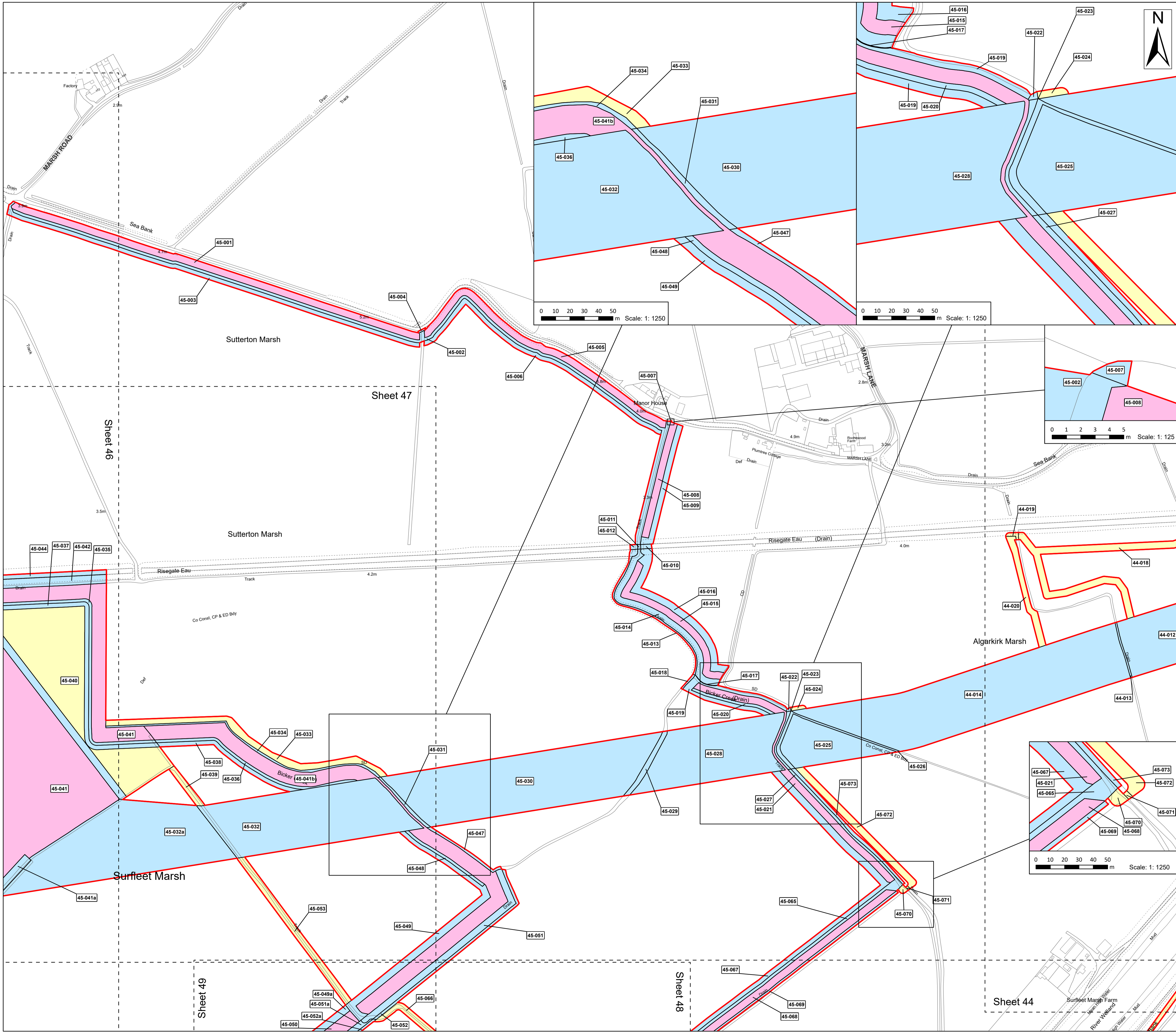
Drawing: 44 of 51 Page Size: A1

Rev No:	Date	Description	Drawn	Checked	Approved
3.0	Sept 2024	Response to Rule 17 Letter	WS	DM/ODOW	ODOW
4.0	Oct 2024	Deadline 1	WS	DM/ODOW	ODOW
5.0	Nov 2024	Deadline 2	WS	DM/ODOW	ODOW
6.0	Dec 2024	Deadline 3	WS	DM/ODOW	ODOW



This document may only be used for the purpose for which it was commissioned and in accordance with the terms of engagement for that commission. Unauthorised use of this document in any form whatsoever is prohibited.





**Legend**

- Order Limits
- Freehold
- Permanent Rights
- Temporary Rights

**Source:**  
 Contains Esri Community Maps Contributors, Esri UK, Esri, TomTom, Garmin, Foursquare, GeoTechnologies, Inc, METI/NASA, USGS, Esri UK, Esri, TomTom, Garmin, Foursquare, GeoTechnologies, Inc, METI/NASA, USGS.  
 Based upon the Ordnance Survey Map with the sanction of the controller of HM Stationery Office. Crown Copyright Reserved. © OS Licence No. 0100031673

**Notes:**

**Status:**  
Pre-examination Update

**Onshore Coordinate System**  
 Datum: OSGB 1936  
 Spheroid: Airy 1830  
 Projection: British National Grid  
 Central Meridian: 2 W  
 Vertical Reference: Newlyn

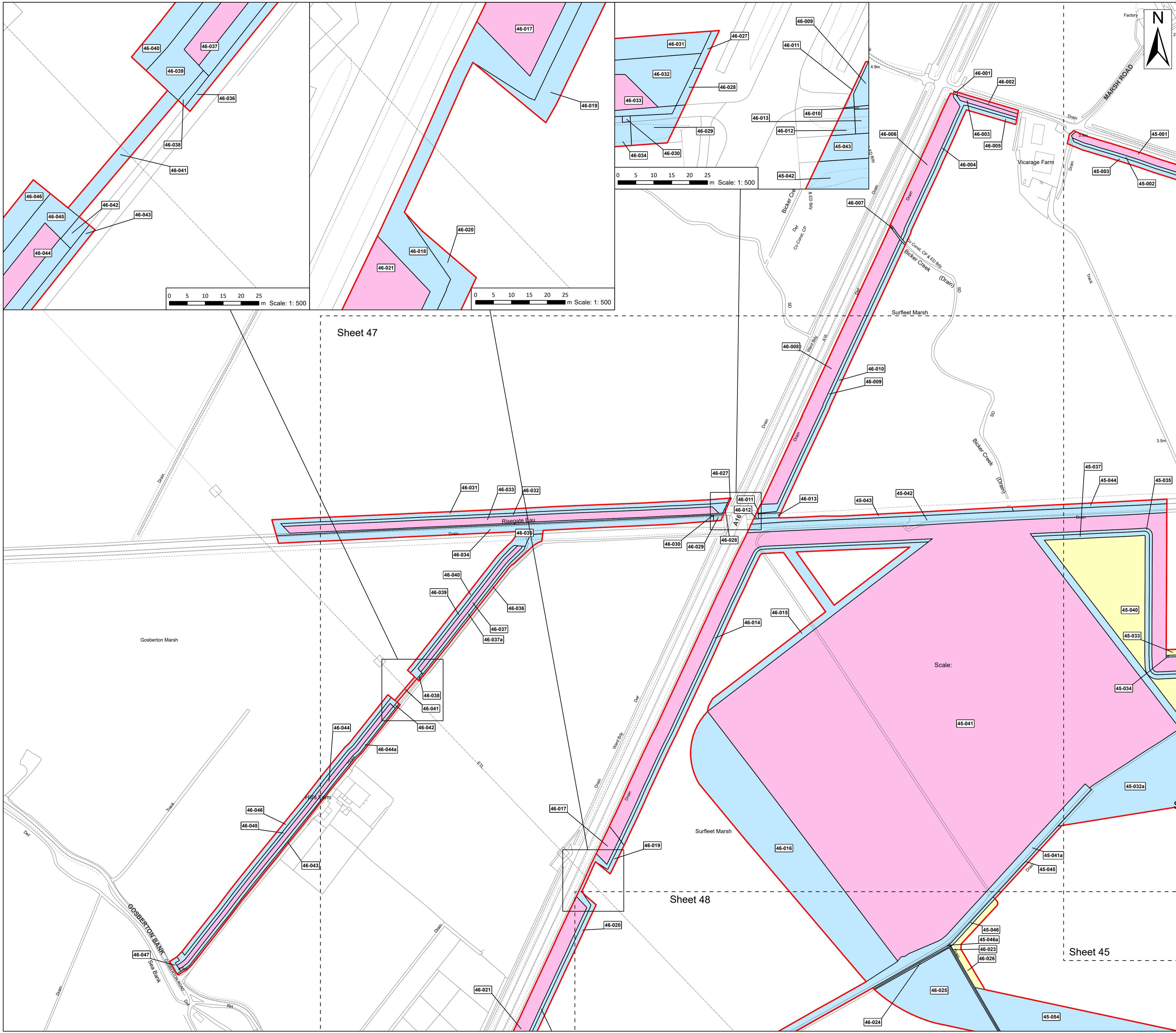
0 0.05 0.1 0.15 0.2 0.25 0.3 km Scale: 1:2,500

## Outer Dowsing Offshore Wind 2.5 Land Plans V6 DCO Application

Drawing No: PP1-ODOW-DEV-CS-MAP-0005\_02

Drawing: 45 of 51			Page Size: A1		
Rev No:	Date	Description	Drawn	Checked	Approved
3.0	Sept 2024	Response to Rule 17 Letter	WS	DM/ODOW	ODOW
4.0	Oct 2024	Deadline 1	WS	DM/ODOW	ODOW
5.0	Nov 2024	Deadline 2	WS	DM/ODOW	ODOW
6.0	Dec 2024	Deadline 3	WS	DM/ODOW	ODOW

This document may only be used for the purpose for which it was commissioned and in accordance with the terms of engagement for that commission. Unauthorised use of this document in any form whatsoever is prohibited.



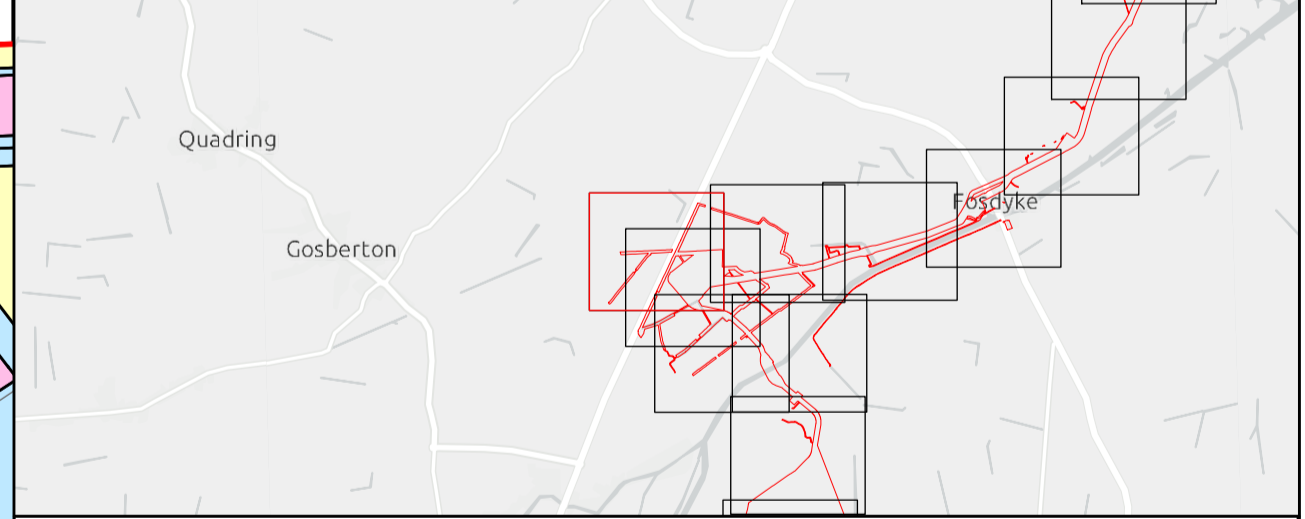
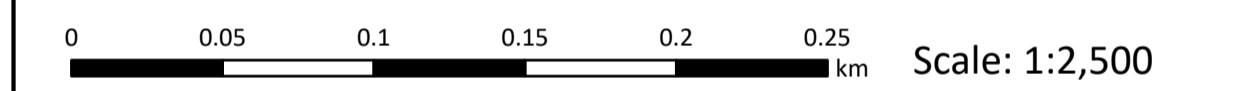
**Legend**

- Order Limits
- Freehold
- Permanent Rights
- Temporary Rights

Source:  
 Contains Esri Community Maps Contributors, Esri UK, Esri, TomTom, Garmin, Foursquare, GeoTechnologies, Inc, METI/NASA, USGS, Esri UK, Esri, TomTom, Garmin, Foursquare, GeoTechnologies, Inc, METI/NASA, USGS.  
 Based upon the Ordnance Survey Map with the sanction of the controller of HM Stationery Office. Crown Copyright Reserved. © OS Licence No. 0100031673

Notes:	Status:
	Pre-examination Update

Onshore Coordinate System  
 Datum: OSGB 1936  
 Spheroid: Airy 1830  
 Projection: British National Grid  
 Central Meridian: 2 W  
 Vertical Reference: Newlyn

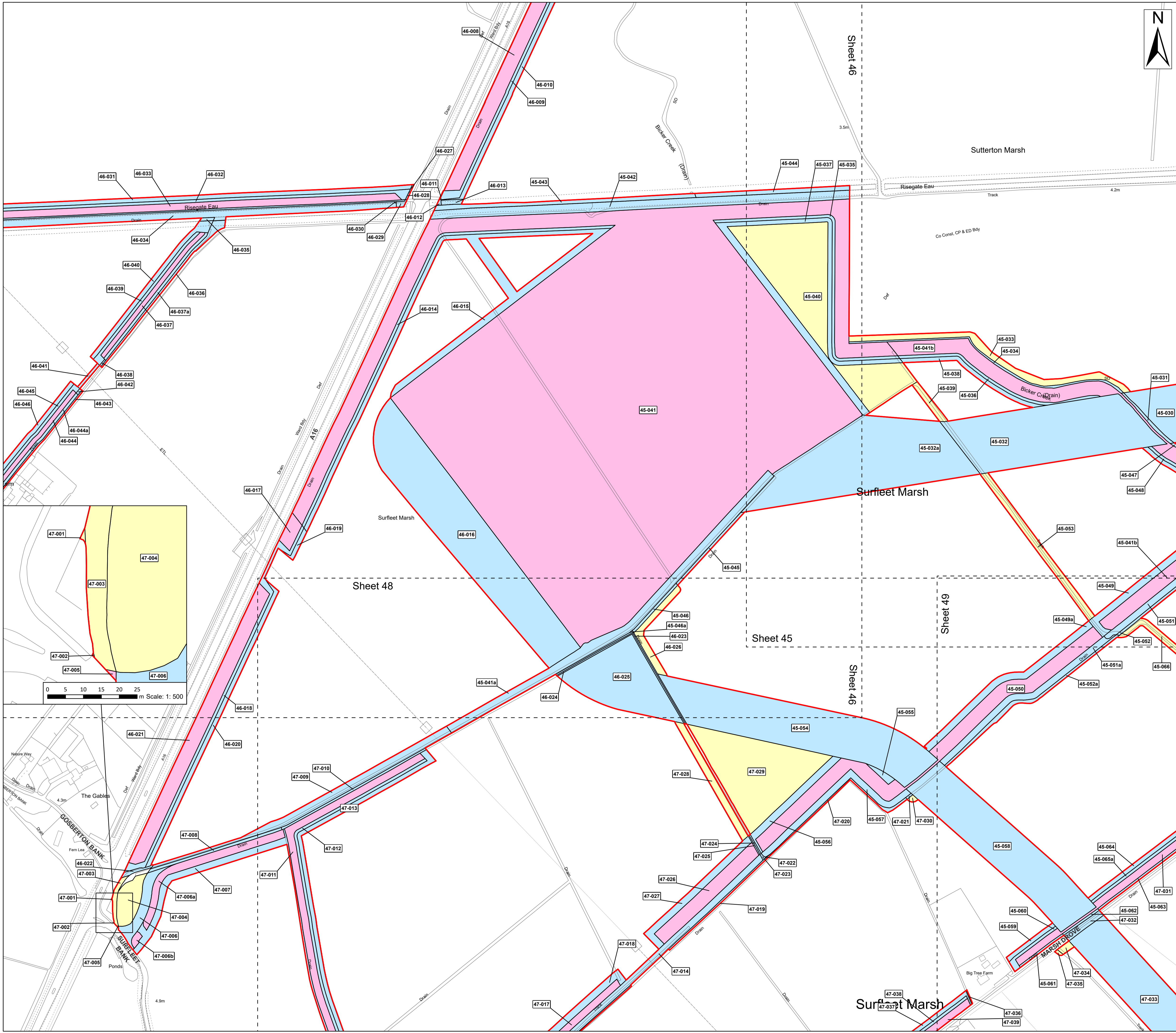


## Outer Dowsing Offshore Wind 2.5 Land Plans V6 DCO Application

Drawing No: PP1-ODOW-DEV-CS-MAP-0005_02			Drawing: 46 of 51			Page Size: A1		
Rev No:	Date	Description	Drawn	Checked	Approved			
3.0	Sept 2024	Response to Rule 17 Letter	WS	DM/ODOW	ODOW			
4.0	Oct 2024	Deadline 1	WS	DM/ODOW	ODOW			
5.0	Nov 2024	Deadline 2	WS	DM/ODOW	ODOW			
6.0	Dec 2024	Deadline 3	WS	DM/ODOW	ODOW			



This document may only be used for the purpose for which it was commissioned and in accordance with the terms of engagement for that commission. Unauthorised use of this document in any form whatsoever is prohibited.



**Legend**

- Order Limits
- Freehold
- Permanent Rights
- Temporary Rights

**Source:**  
 Contains Esri Community Maps Contributors, Esri UK, Esri, TomTom, Garmin, Foursquare, GeoTechnologies, Inc, METI/NASA, USGS, Esri UK, Esri, TomTom, Garmin, Foursquare, GeoTechnologies, Inc, METI/NASA, USGS.  
 Based upon the Ordnance Survey Map with the sanction of the controller of HM Stationery Office. Crown Copyright Reserved. © OS Licence No. 0100031673

**Notes:**

**Status:**  
 Pre-examination Update

**Onshore Coordinate System**  
 Datum: OSGB 1936  
 Spheroid: Airy 1830  
 Projection: British National Grid  
 Central Meridian: 2 W  
 Vertical Reference: Newlyn

0 0.05 0.1 0.15 0.2 0.25 km Scale: 1:2,500

**Outer Dowsing Offshore Wind  
 2.5 Land Plans V6  
 DCO Application**


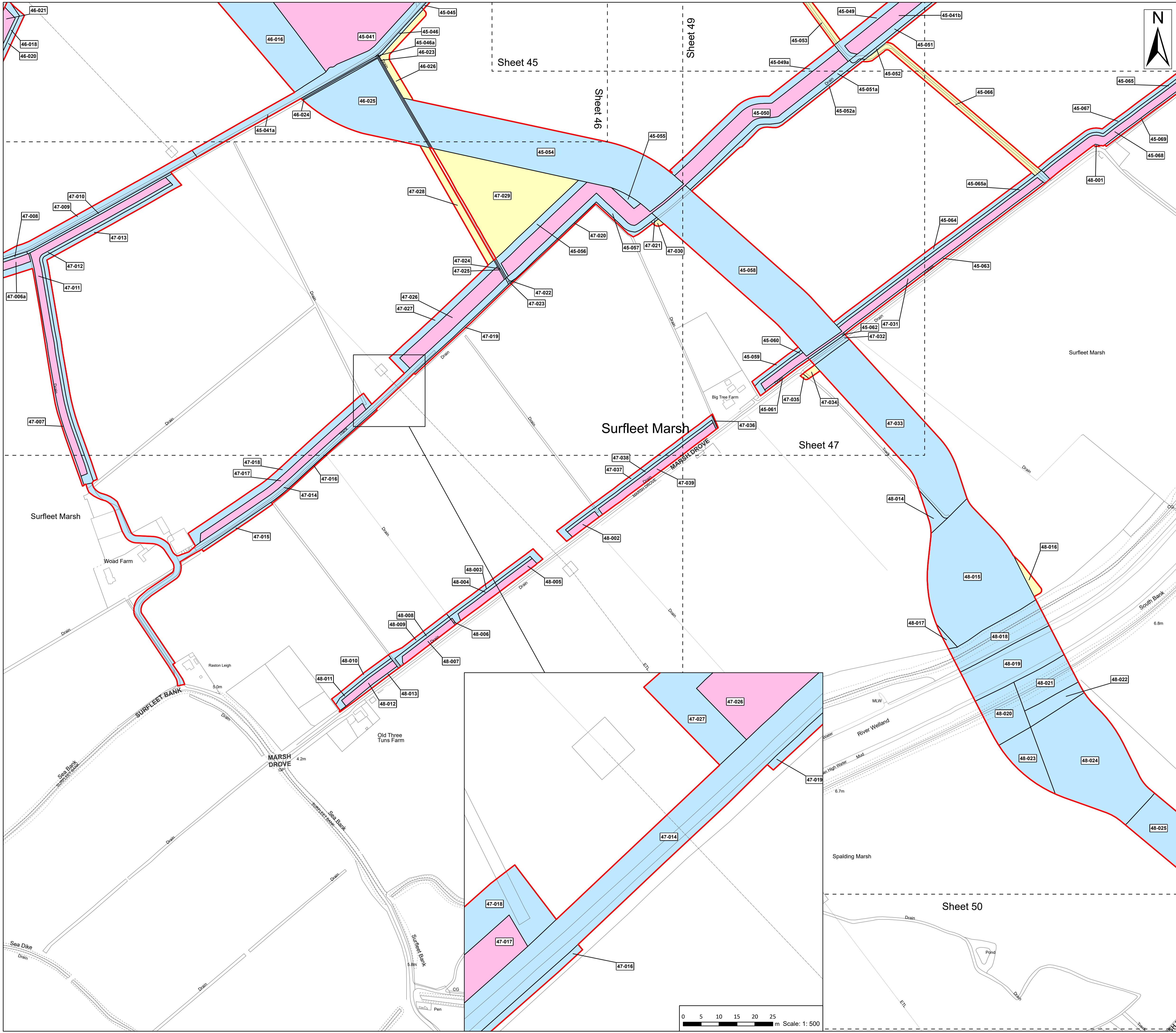
Drawing No: PP1-ODOW-DEV-CS-MAP-0005\_02

Drawing: 47 of 51 Page Size: A1

Rev No:	Date	Description	Drawn	Checked	Approved
3.0	Sept 2024	Response to Rule 17 Letter	WS	DM/ODOW	ODOW
4.0	Oct 2024	Deadline 1	WS	DM/ODOW	ODOW
5.0	Nov 2024	Deadline 2	WS	DM/ODOW	ODOW
6.0	Dec 2024	Deadline 3	WS	DM/ODOW	ODOW

**OUTER DOWSING  
 OFFSHORE WIND**

This document may only be used for the purpose for which it was commissioned and in accordance with the terms of engagement for that commission. Unauthorised use of this document in any form whatsoever is prohibited.

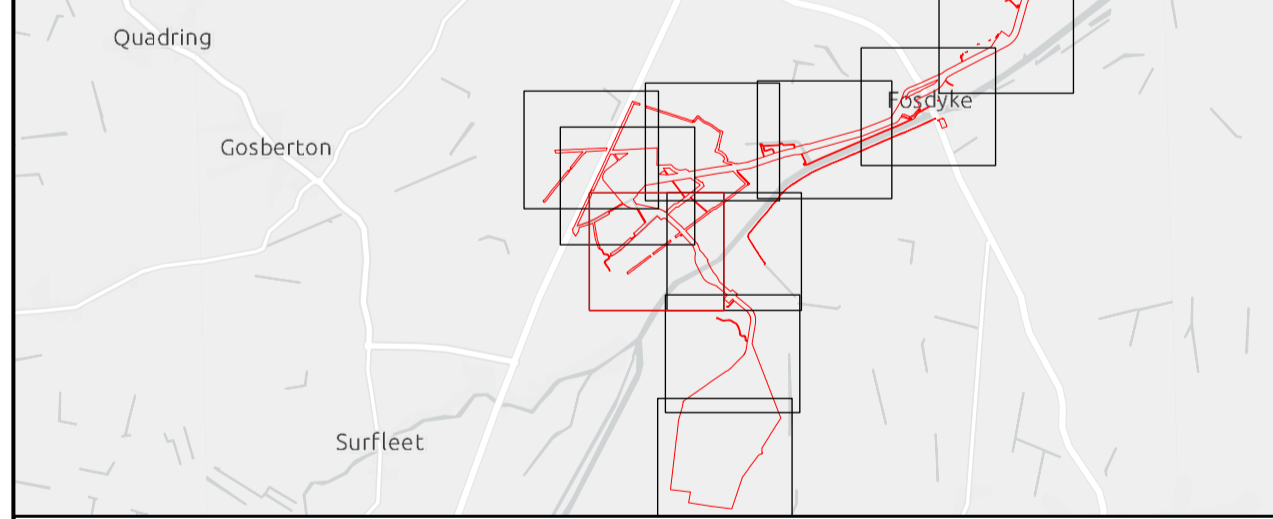
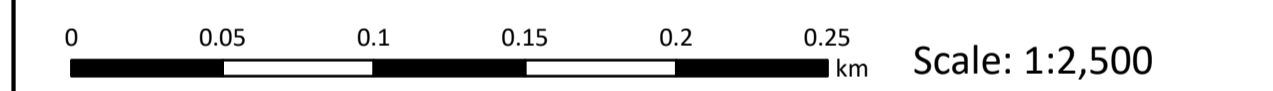


- Legend**
- Order Limits
  - Freehold
  - Permanent Rights
  - Temporary Rights

**Source:**  
 Contains Esri Community Maps Contributors, Esri UK, Esri, TomTom, Garmin, Foursquare, GeoTechnologies, Inc, METI/NASA, USGS, Esri UK, Esri, TomTom, Garmin, Foursquare, GeoTechnologies, Inc, METI/NASA, USGS.  
 Based upon the Ordnance Survey Map with the sanction of the controller of HM Stationery Office. Crown Copyright Reserved. © OS Licence No. 0100031673

<b>Notes:</b>	<b>Status:</b>
	Pre-examination Update

Onshore Coordinate System  
 Datum: OSGB 1936  
 Spheroid: Airy 1830  
 Projection: British National Grid  
 Central Meridian: 2 W  
 Vertical Reference: Newlyn



## Outer Dowsing Offshore Wind 2.5 Land Plans V6 DCO Application

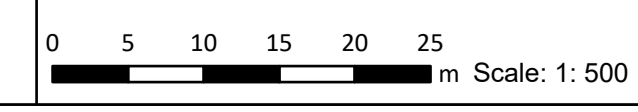
Drawing No: PP1-ODOW-DEV-CS-MAP-0005\_02

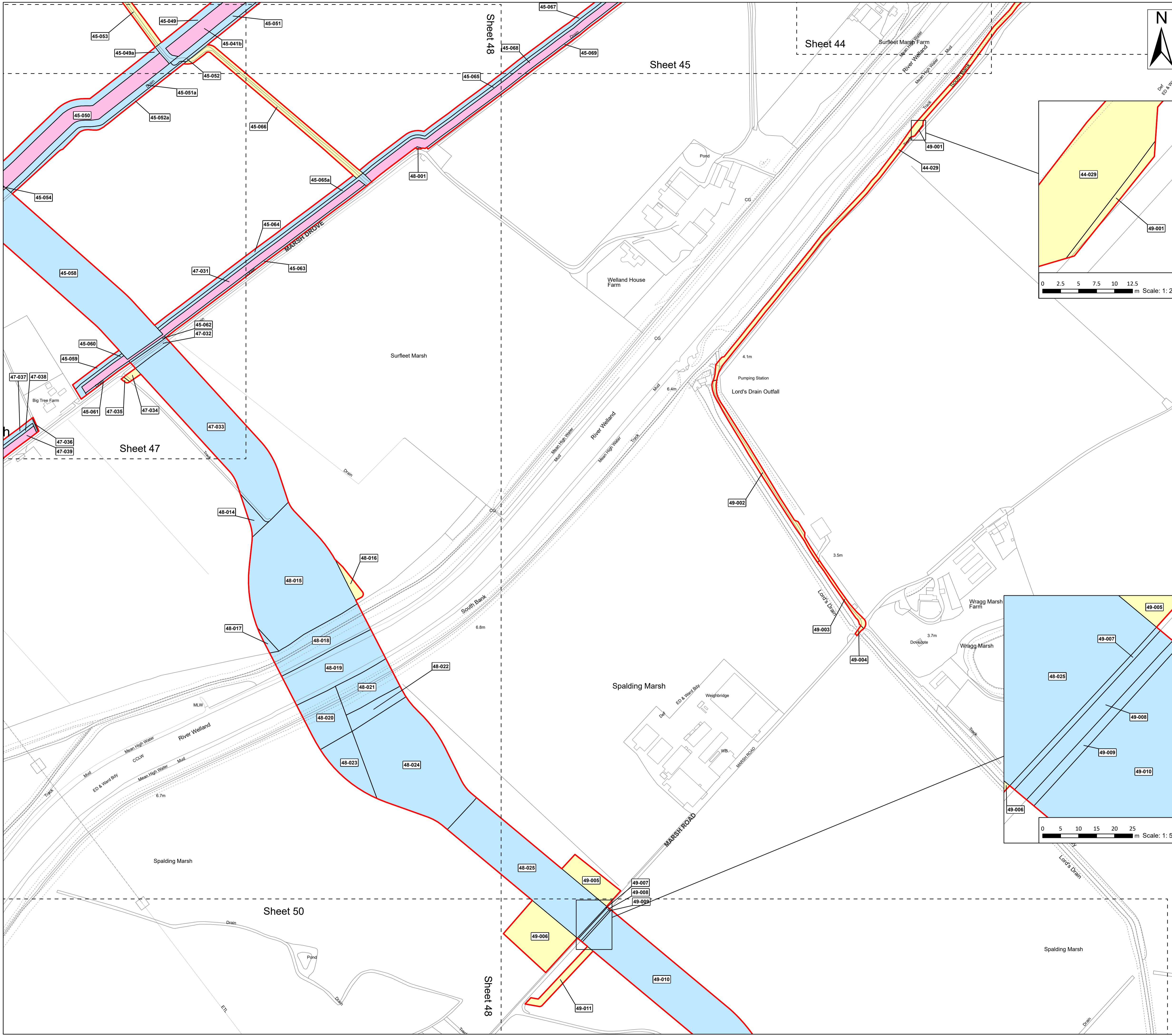
Drawing: 48 of 51      Page Size: A1

Rev No:	Date	Description	Drawn	Checked	Approved
3.0	Sept 2024	Response to Rule 17 Letter	WS	DM/ODOW	ODOW
4.0	Oct 2024	Deadline 1	WS	DM/ODOW	ODOW
5.0	Nov 2024	Deadline 2	WS	DM/ODOW	ODOW
6.0	Dec 2024	Deadline 3	WS	DM/ODOW	ODOW



This document may only be used for the purpose for which it was commissioned and in accordance with the terms of engagement for that commission. Unauthorised use of this document in any form whatsoever is prohibited.





**Legend**

- Order Limits
- Freehold
- Permanent Rights
- Temporary Rights

**Scale: 1: 250**

0 2.5 5 7.5 10 12.5 m

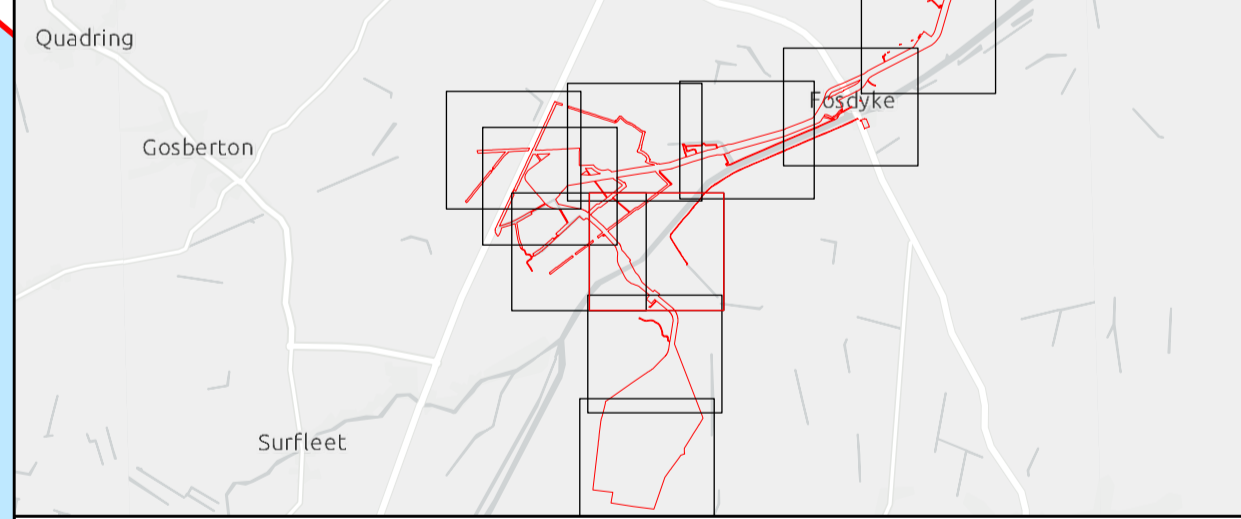
**Source:**  
 Contains Esri Community Maps Contributors, Esri UK, Esri, TomTom, Garmin, Foursquare, GeoTechnologies, Inc, METI/NASA, USGS, Esri UK, Esri, TomTom, Garmin, Foursquare, GeoTechnologies, Inc, METI/NASA, USGS.  
 Based upon the Ordnance Survey Map with the sanction of the controller of HM Stationery Office. Crown Copyright Reserved. © OS Licence No. 0100031673

<b>Notes:</b>	<b>Status:</b>
	Pre-examination Update

Onshore Coordinate System  
 Datum: OSGB 1936  
 Spheroid: Airy 1830  
 Projection: British National Grid  
 Central Meridian: 2 W  
 Vertical Reference: Newlyn

**Scale: 1:2,500**

0 0.05 0.1 0.15 0.2 0.25 km



## Outer Dowsing Offshore Wind 2.5 Land Plans V6 DCO Application

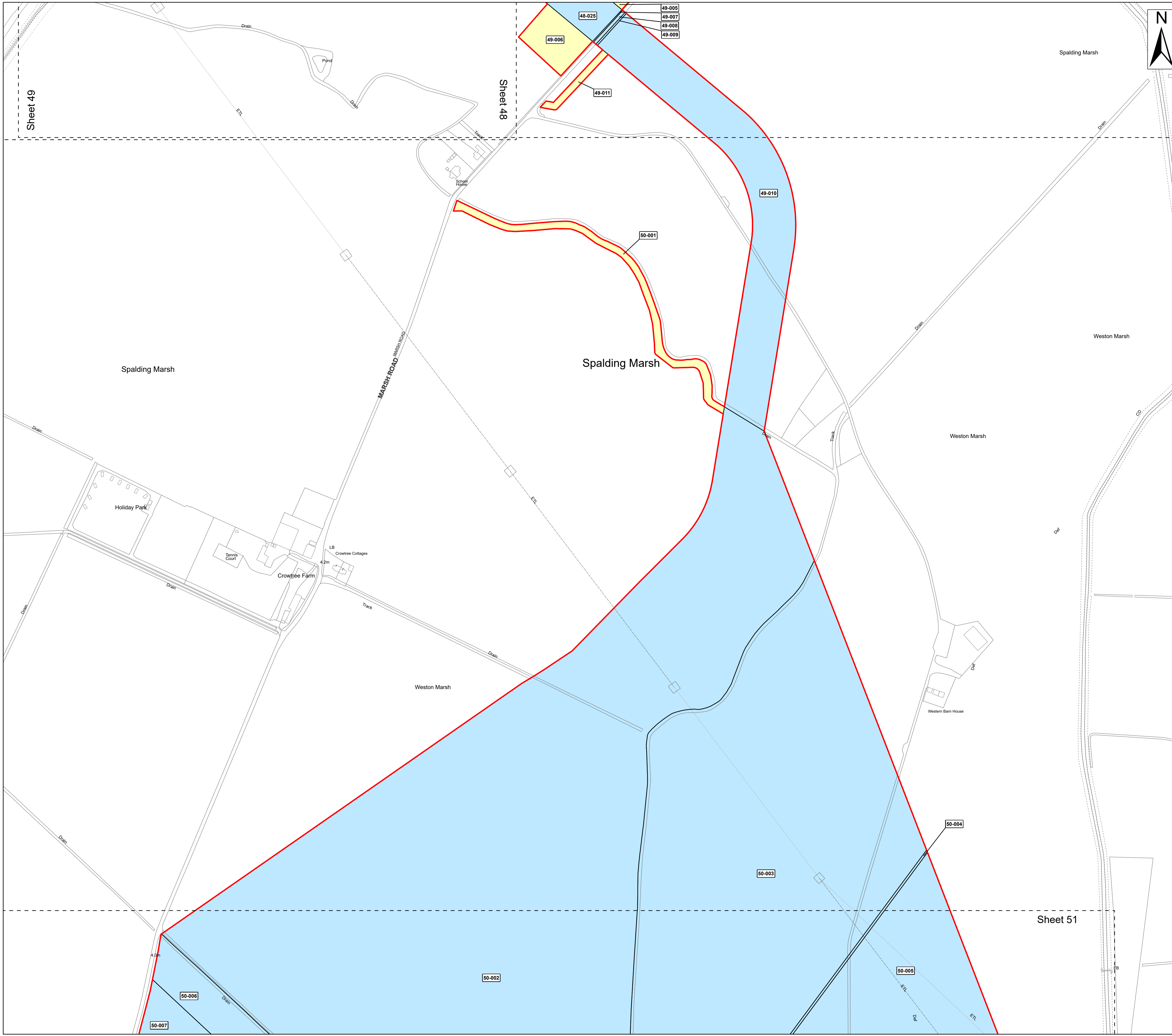
Drawing No: PP1-ODOW-DEV-CS-MAP-0005\_02

Drawing: 49 of 51			Page Size: A1		
Rev No:	Date	Description	Drawn	Checked	Approved
3.0	Sept 2024	Response to Rule 17 Letter	WS	DM/ODOW	ODOW
4.0	Oct 2024	Deadline 1	WS	DM/ODOW	ODOW
5.0	Nov 2024	Deadline 2	WS	DM/ODOW	ODOW
6.0	Dec 2024	Deadline 3	WS	DM/ODOW	ODOW



This document may only be used for the purpose for which it was commissioned and in accordance with the terms of engagement for that commission. Unauthorised use of this document in any form whatsoever is prohibited.



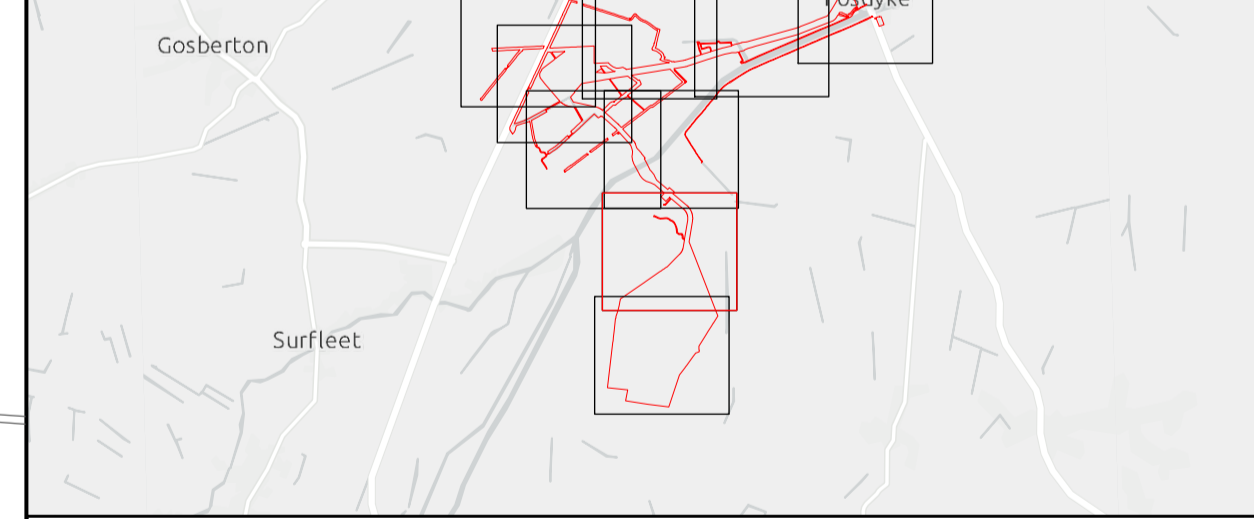
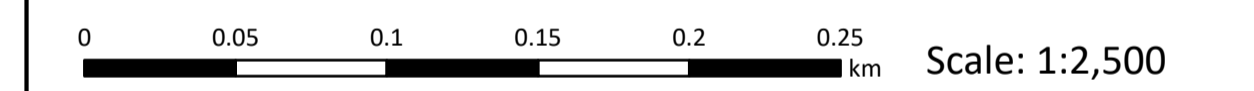


- Legend**
- Order Limits
  - Permanent Rights
  - Temporary Rights

**Source:**  
 Contains Esri Community Maps Contributors, Esri UK, Esri, TomTom, Garmin, Foursquare, GeoTechnologies, Inc, METI/NASA, USGS, Esri UK, Esri, TomTom, Garmin, Foursquare, GeoTechnologies, Inc, METI/NASA, USGS.  
 Based upon the Ordnance Survey Map with the sanction of the controller of HM Stationery Office. Crown Copyright Reserved. © OS Licence No. 0100031673

<b>Notes:</b>	<b>Status:</b>
	Pre-examination Update

Onshore Coordinate System  
 Datum: OSGB 1936  
 Spheroid: Airy 1830  
 Projection: British National Grid  
 Central Meridian: 2 W  
 Vertical Reference: Newlyn



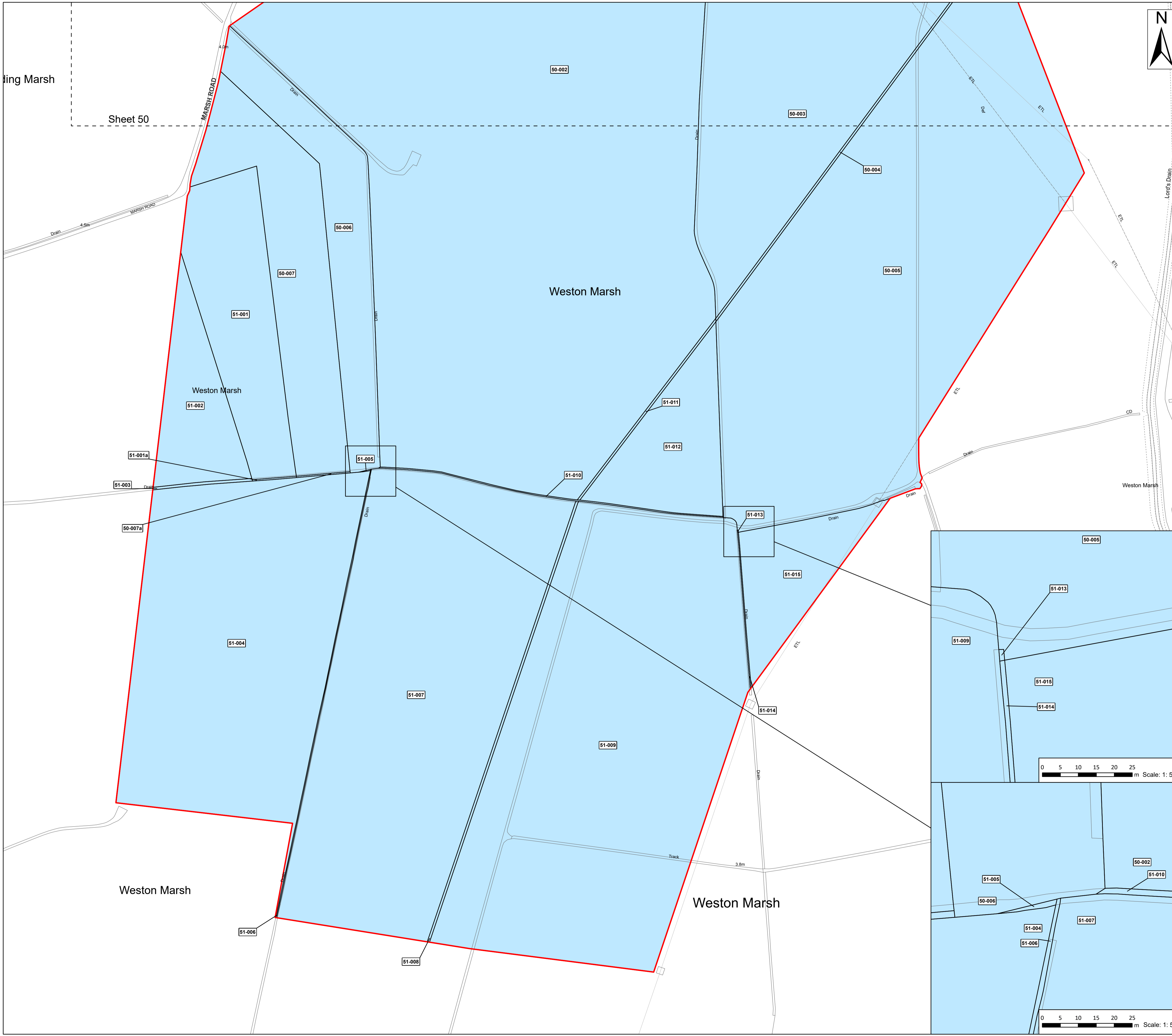
## Outer Dowsing Offshore Wind 2.5 Land Plans V6 DCO Application

Drawing No: PP1-ODOW-DEV-CS-MAP-0005\_02

Drawing: 50 of 51			Page Size: A1		
Rev No:	Date	Description	Drawn	Checked	Approved
3.0	Sept 2024	Response to Rule 17 Letter	WS	DM/ODOW	ODOW
4.0	Oct 2024	Deadline 1	WS	DM/ODOW	ODOW
5.0	Nov 2024	Deadline 2	WS	DM/ODOW	ODOW
6.0	Dec 2024	Deadline 3	WS	DM/ODOW	ODOW



This document may only be used for the purpose for which it was commissioned and in accordance with the terms of engagement for that commission. Unauthorised use of this document in any form whatsoever is prohibited.



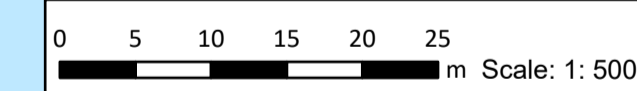
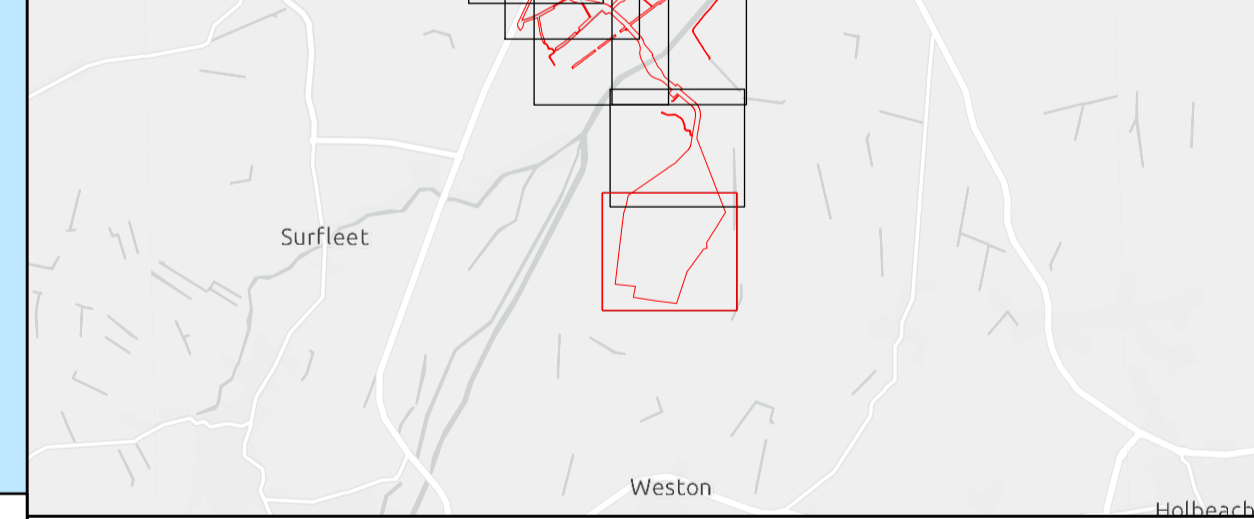
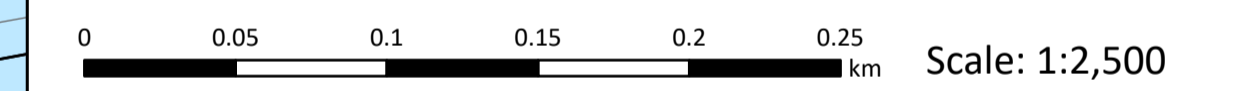
**Legend**  
 Order Limits  
 Permanent Rights

**Source:**  
 Contains Esri Community Maps Contributors, Esri UK, Esri, TomTom, Garmin, Foursquare, GeoTechnologies, Inc, METI/NASA, USGS, Esri UK, Esri, TomTom, Garmin, Foursquare, GeoTechnologies, Inc, METI/NASA, USGS.  
 Based upon the Ordnance Survey Map with the sanction of the controller of HM Stationery Office. Crown Copyright Reserved. © OS Licence No. 0100031673

**Notes:**

**Status:**  
Pre-examination Update

Onshore Coordinate System  
 Datum: OSGB 1936  
 Spheroid: Airy 1830  
 Projection: British National Grid  
 Central Meridian: 2 W  
 Vertical Reference: Newlyn



## Outer Dowsing Offshore Wind 2.5 Land Plans V6 DCO Application

Drawing No: PP1-ODOW-DEV-CS-MAP-0005\_02

Drawing: 51 of 51 Page Size: A1

Rev No:	Date	Description	Drawn	Checked	Approved
3.0	Sept 2024	Response to Rule 17 Letter	WS	DM/ODOW	ODOW
4.0	Oct 2024	Deadline 1	WS	DM/ODOW	ODOW
5.0	Nov 2024	Deadline 2	WS	DM/ODOW	ODOW
6.0	Dec 2024	Deadline 3	WS	DM/ODOW	ODOW



This document may only be used for the purpose for which it was commissioned and in accordance with the terms of engagement for that commission. Unauthorised use of this document in any form whatsoever is prohibited.

